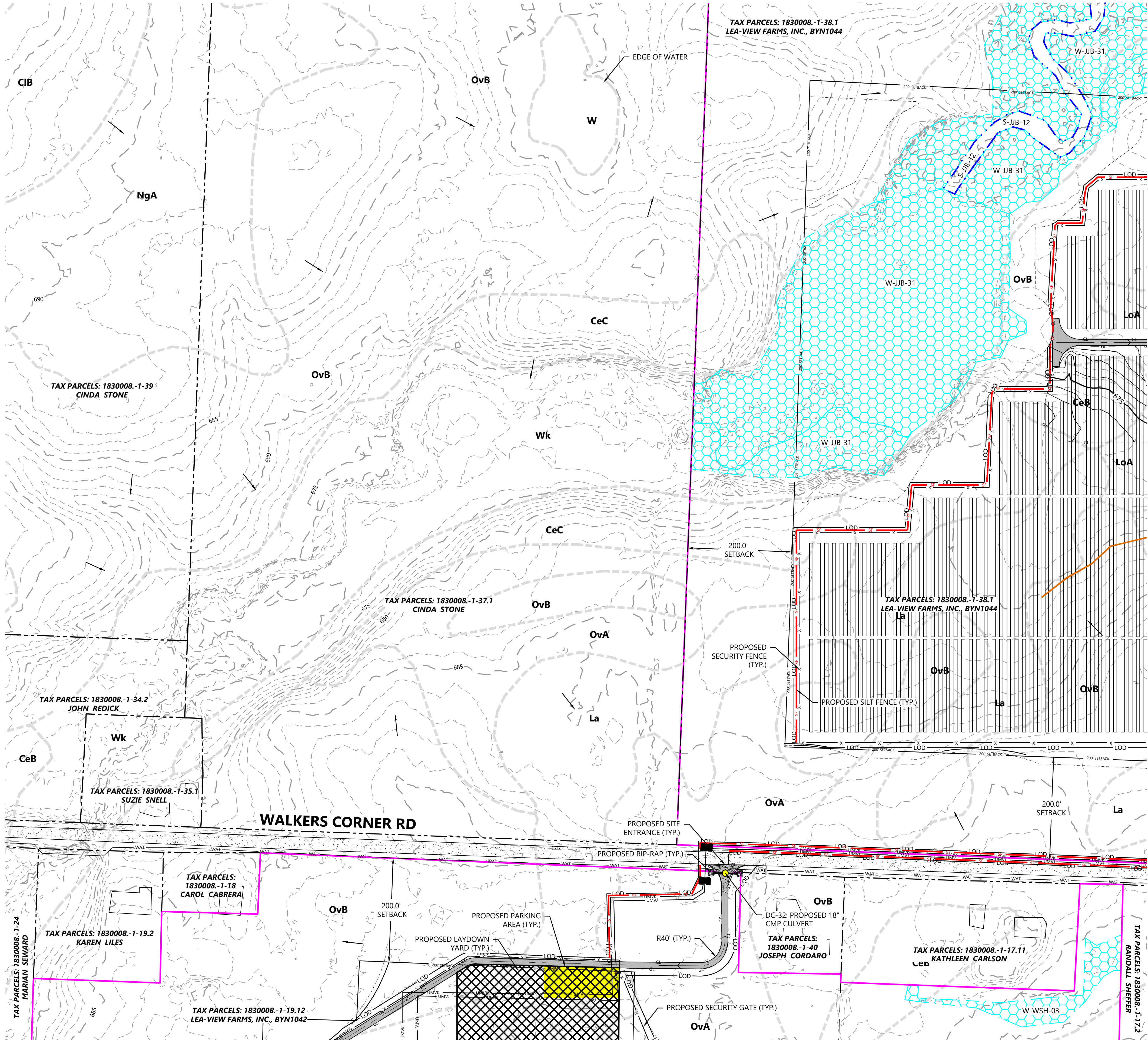


SEE SHEET C.323

SEE SHEET C.324



LEGEND:

- PROPERTY LINE
- - - PARCEL LINE
- - - LOT LINE
- - - RIGHT-OF-WAY LINES
- - - EASEMENT LINES
- EX. STREAM
- EX. EDGE OF WATER
- EX. TREELINE
- EX. WETLAND
- EX. SOILS
- POH EX. OVERHEAD POWER
- PUG EX. POWER POLE
- GAS EX. UNDERGROUND POWER
- OIL EX. GAS
- EX. OIL PIPELINE
- EX. GRAVEL ROAD
- EX. PAVED ROAD
- EX. INDEX CONTOUR
- EX. INTERVAL CONTOUR
- X EX. FENCE
- WAT EX. WATER LINE
- EX. CULVERT
- EX. STRUCTURE
- FLOW ARROW
- PROPOSED SOLAR ARRAY
- PROPOSED BUILDABLE AREA
- PROPOSED SETBACK LINE
- PROPOSED INVERTER
- PROPOSED BATTERY PACK
- PROPOSED ACCESS ROAD
- X PROPOSED SECURITY FENCE
- UMW PROPOSED UNDERGROUND COLLECTOR
- OMV PROPOSED OVERHEAD POWERLINE
- HDD PROPOSED HORIZONTAL DIRECTIONAL DRILLING
- PROPOSED LAYDOWN YARD
- LOD PROPOSED LOW WATER CROSSING
- LIMIT OF DISTURBANCE
- PROPOSED CULVERT
- PROPOSED RIP RAP
- 900 PROPOSED INDEX CONTOUR
- PROPOSED INTERVAL CONTOUR
- GL PROPOSED GRADING LIMITS
- SF PROPOSED SILT FENCE
- PROPOSED GRADE BREAK
- PROPOSED PARKING AREA
- PROPOSED ROCK CONSTRUCTION ENTRANCE
- PROPOSED HDD BORE PIT LOCATION
- PROPOSED DRAINAGE CROSSING
- PROPOSED FILTRATION BASIN

NOTES:

1. EXISTING STREAM IS BASED ON PUBLICLY AVAILABLE DATA AND SITE CONDITIONS MIGHT DIFFER FROM LOCATION SHOWN ON THE SITE PLAN.

SEE SHEET C.328

Phone (952) 937-5150 12701 Whitewater Drive, Suite #300
 Fax (952) 937-5822 Minnetonka, MN 55343
 Toll Free (888) 937-5150 westwoodps.com
 Westwood Development Consultants, LLC

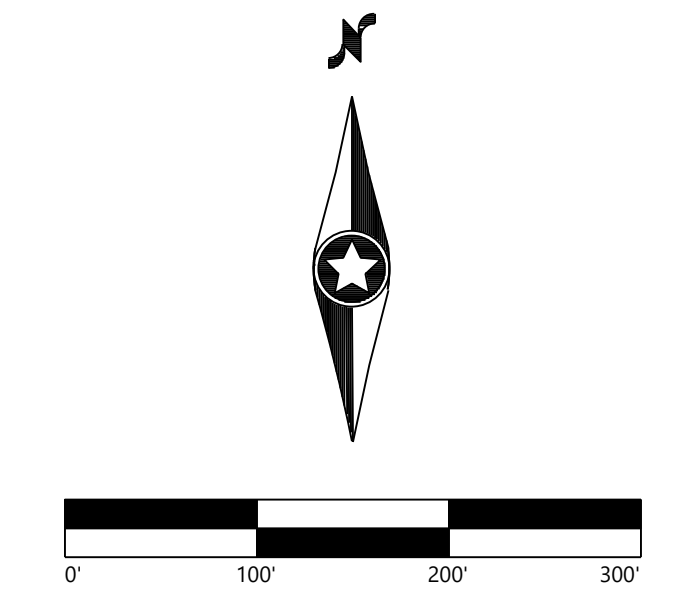
PREPARED FOR:



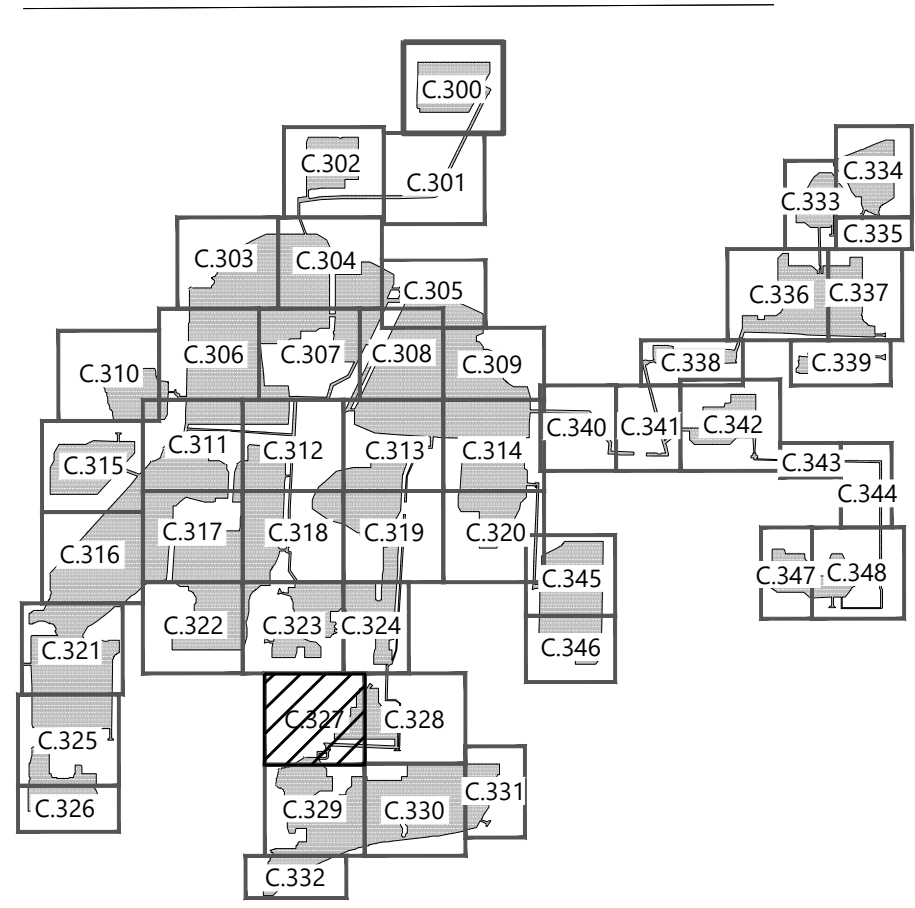
700 Universe Boulevard
 Juno Beach, FL 33408

REVISIONS:

#	DATE	COMMENT
A	06/12/20	Issued for Review
B	09/03/20	Issued for Review



KEY MAP



Excelsior Energy Center
 Town of Byron, New York

Civil Site Plan - 28

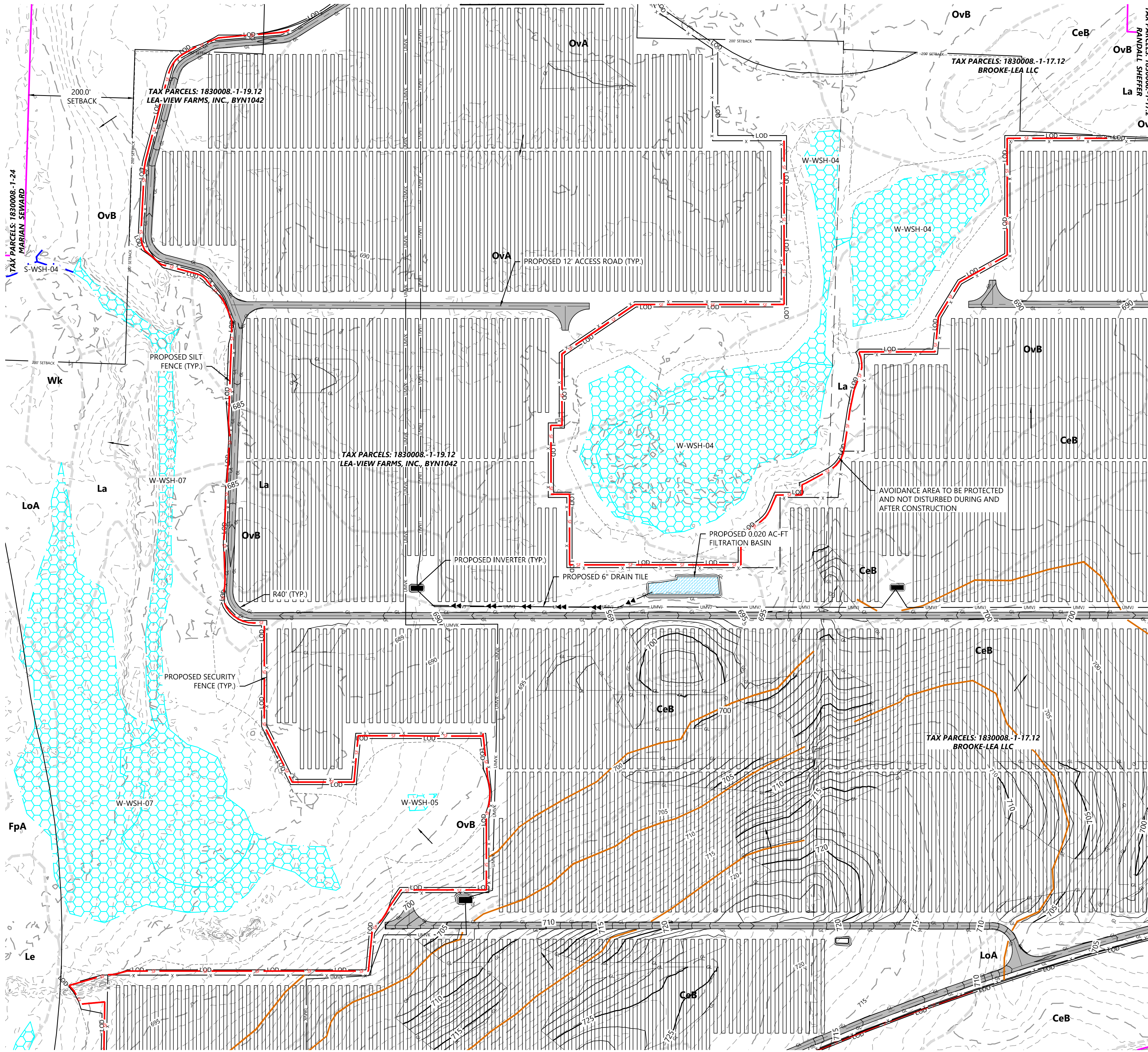
NOT FOR CONSTRUCTION

DATE: 09/03/2020

SHEET: C.327

SEE SHEET C.329

SEE SHEET C.327



SEE SHEET C.332

SEE SHEET C.330

LEGEND:

- PROPERTY LINE
- PARCEL LINE
- LOT LINE
- RIGHT-OF-WAY LINES
- EASEMENT LINES
- EX. STREAM
- EX. EDGE OF WATER
- EX. TREELINE
- EX. WETLAND
- EX. SOILS
- POH EX. OVERHEAD POWER
- PUG EX. POWER POLE
- GAS EX. UNDERGROUND POWER
- OIL EX. GAS
- EX. OIL PIPELINE
- EX. GRAVEL ROAD
- EX. PAVED ROAD
- 900 EX. INDEX CONTOUR
- X EX. INTERVAL CONTOUR
- EX. FENCE
- WAT EX. WATER LINE
- EX. CULVERT
- EX. STRUCTURE
- FLOW ARROW
- PROPOSED SOLAR ARRAY
- PROPOSED BUILDABLE AREA
- PROPOSED SETBACK LINE
- PROPOSED INVERTER
- PROPOSED BATTERY PACK
- PROPOSED ACCESS ROAD
- X PROPOSED SECURITY FENCE
- UMW PROPOSED UNDERGROUND COLLECTOR
- OMV PROPOSED OVERHEAD POWERLINE
- HDD PROPOSED HORIZONTAL DIRECTIONAL DRILLING
- PROPOSED LAYDOWN YARD
- PROPOSED LOW WATER CROSSING
- LOD LIMIT OF DISTURBANCE
- PROPOSED CULVERT
- PROPOSED RIP RAP
- 900 PROPOSED INDEX CONTOUR
- PROPOSED INTERVAL CONTOUR
- GL PROPOSED GRADING LIMITS
- PROPOSED SILT FENCE
- PROPOSED GRADE BREAK
- PROPOSED PARKING AREA
- PROPOSED ROCK CONSTRUCTION ENTRANCE
- PROPOSED HDD BORE PIT LOCATION
- PROPOSED DRAINAGE CROSSING
- PROPOSED FILTRATION BASIN

NOTES:

1. EXISTING STREAM IS BASED ON PUBLICLY AVAILABLE DATA AND SITE CONDITIONS MIGHT DIFFER FROM LOCATION SHOWN ON THE SITE PLAN.

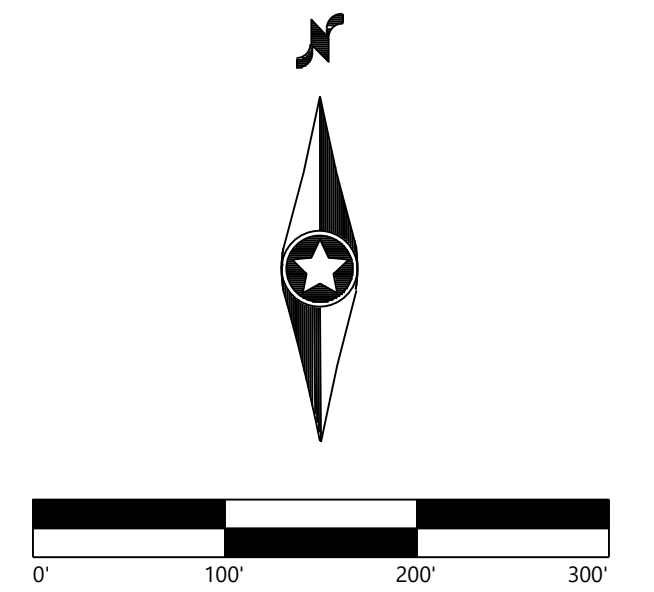
PREPARED FOR:



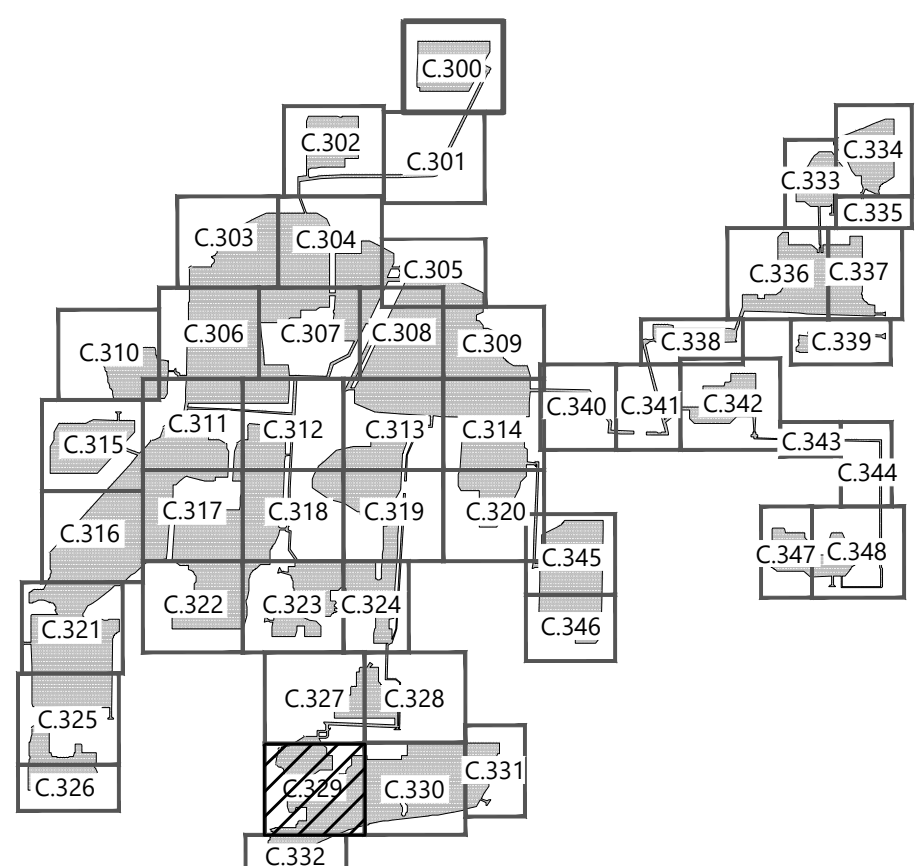
700 Universe Boulevard
 Juno Beach, FL 33408

REVISIONS:

#	DATE	COMMENT
A	06/12/20	Issued for Review
B	09/03/20	Issued for Review



KEY MAP



Excelsior Energy Center

Town of Byron, New York

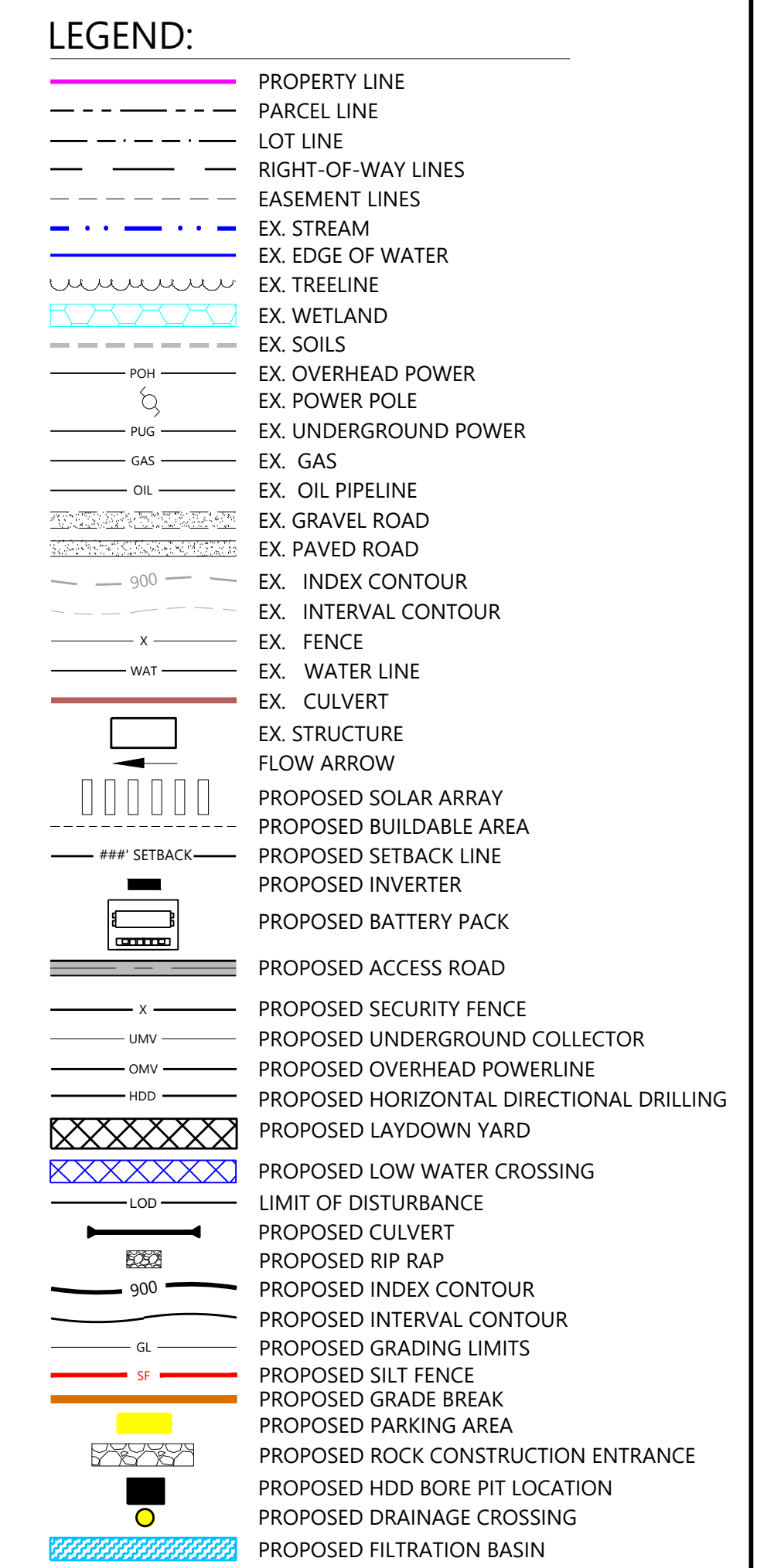
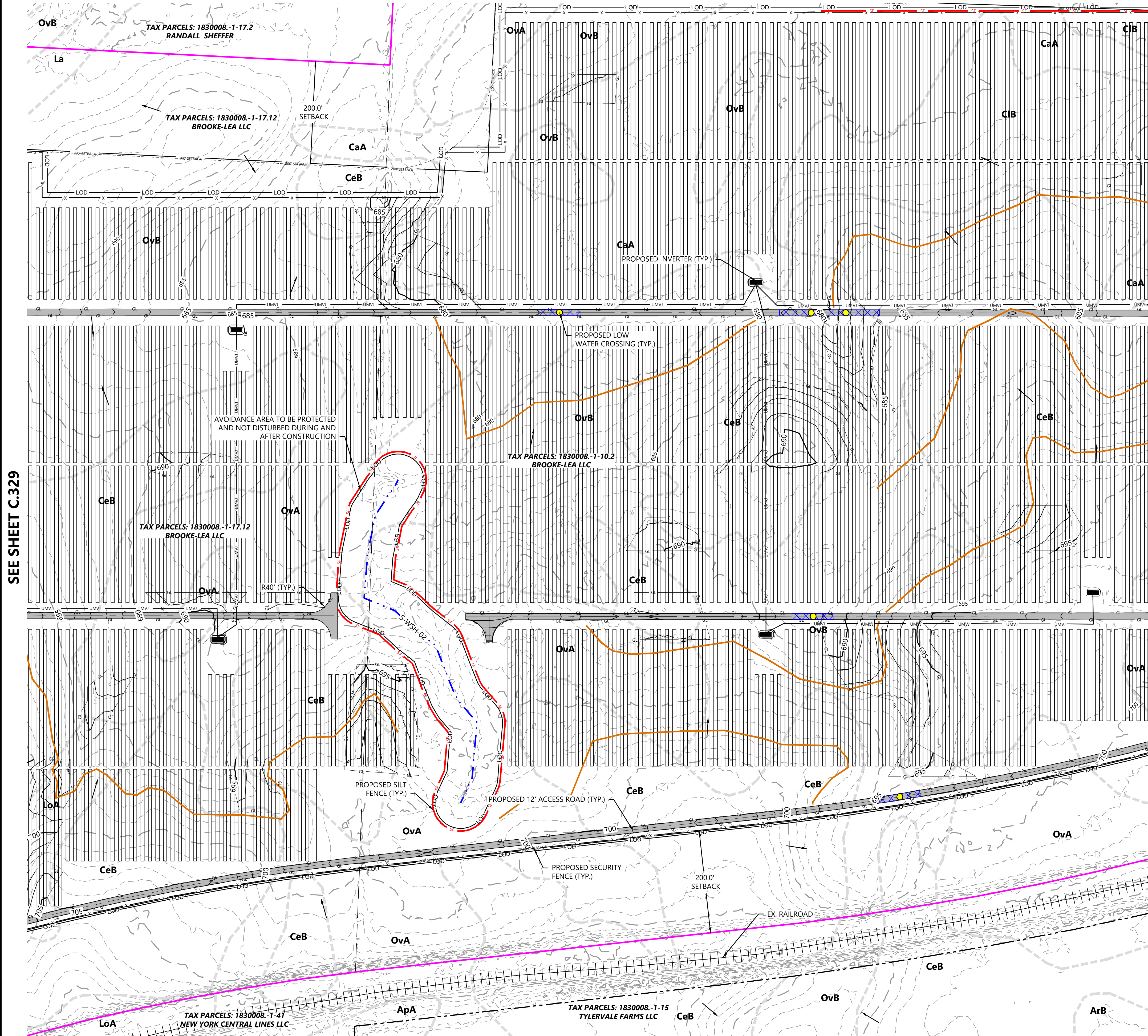
Civil Site Plan - 30

NOT FOR CONSTRUCTION

DATE: 09/03/2020

SHEET: C.329

SEE SHEET C.328



Westwood

Phone (952) 937-5150 12701 Whitewater Drive, Suite #300
 Fax (952) 937-5822 Minnetonka, MN 55343
 Toll Free (888) 937-5150 westwoods.com
 Westwood Development Consultants, LLC

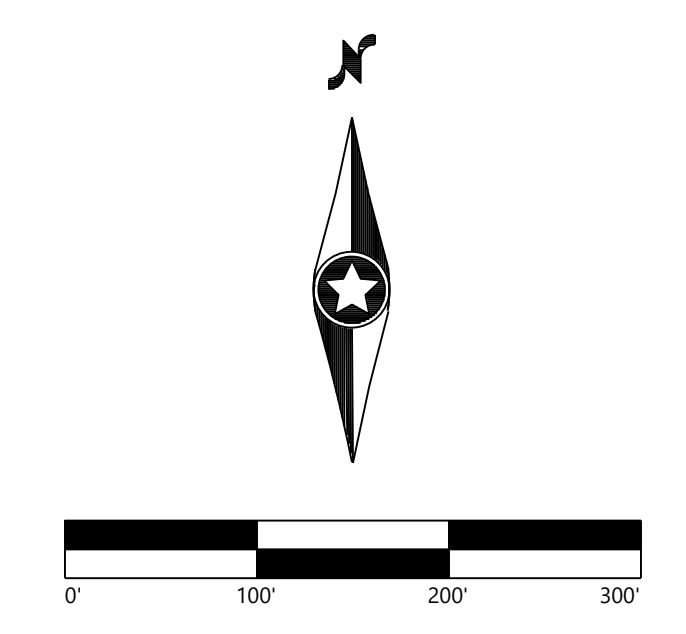
PREPARED FOR:

NEXTERA ENERGY

700 Universe Boulevard
 Juno Beach, FL 33408

REVISIONS:

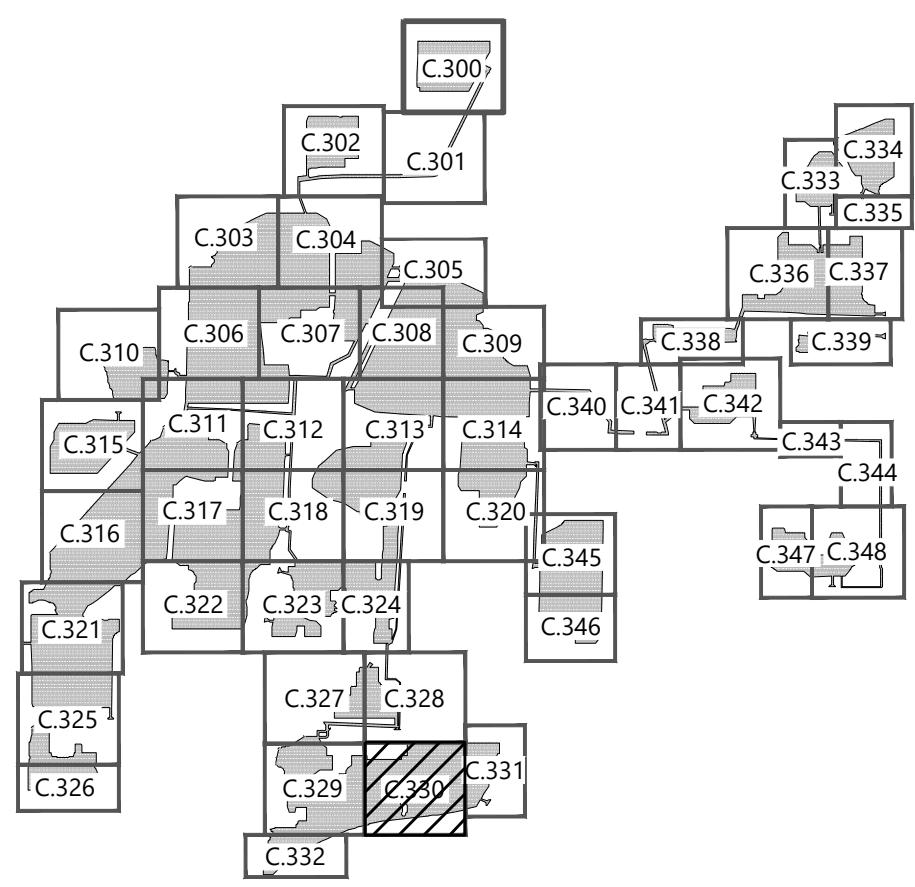
#	DATE	COMMENT
A	06/12/20	Issued for Review
B	09/03/20	Issued for Review



SEE SHEET C.329

SEE SHEET C.331

KEY MAP



Excelsior Energy Center

Town of Byron, New York

Civil Site Plan - 31

NOT FOR CONSTRUCTION

DATE: 09/03/2020
 SHEET: C.330

10/20/2020 10:00 AM C:\Users\jgall\OneDrive\Documents\CAD\Civil\31\31032020.dwg 9/3/2020 9:59 AM jgall

PREPARED FOR:



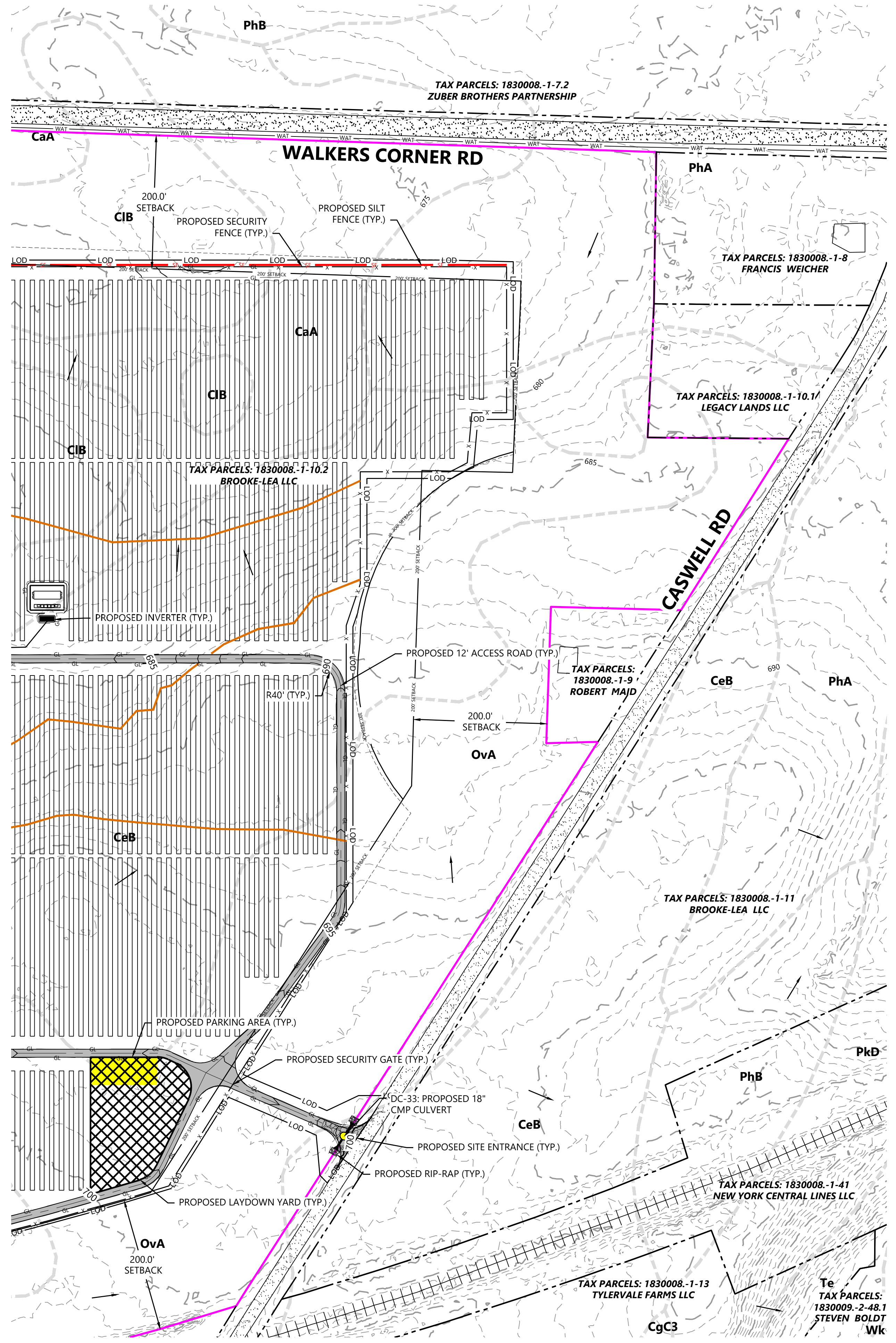
700 Universe Boulevard
 Juno Beach, FL 33408

REVISIONS:

#	DATE	COMMENT
A	06/12/20	Issued for Review
B	09/03/20	Issued for Review

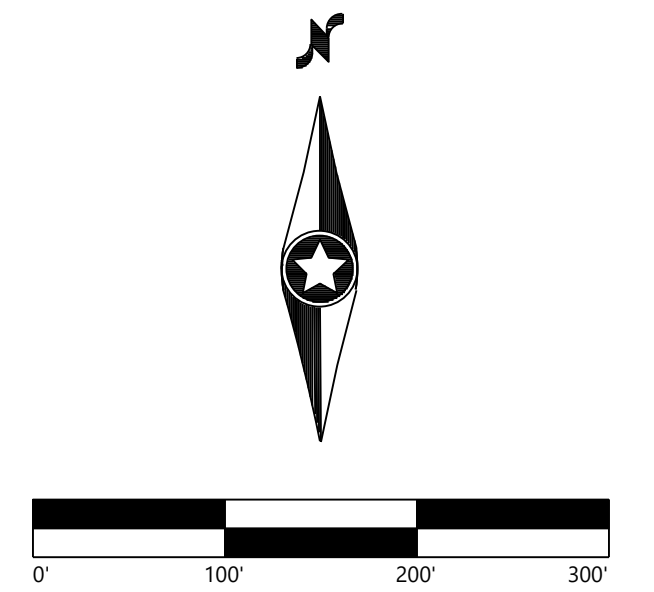
SEE SHEET C.328

SEE SHEET C.330

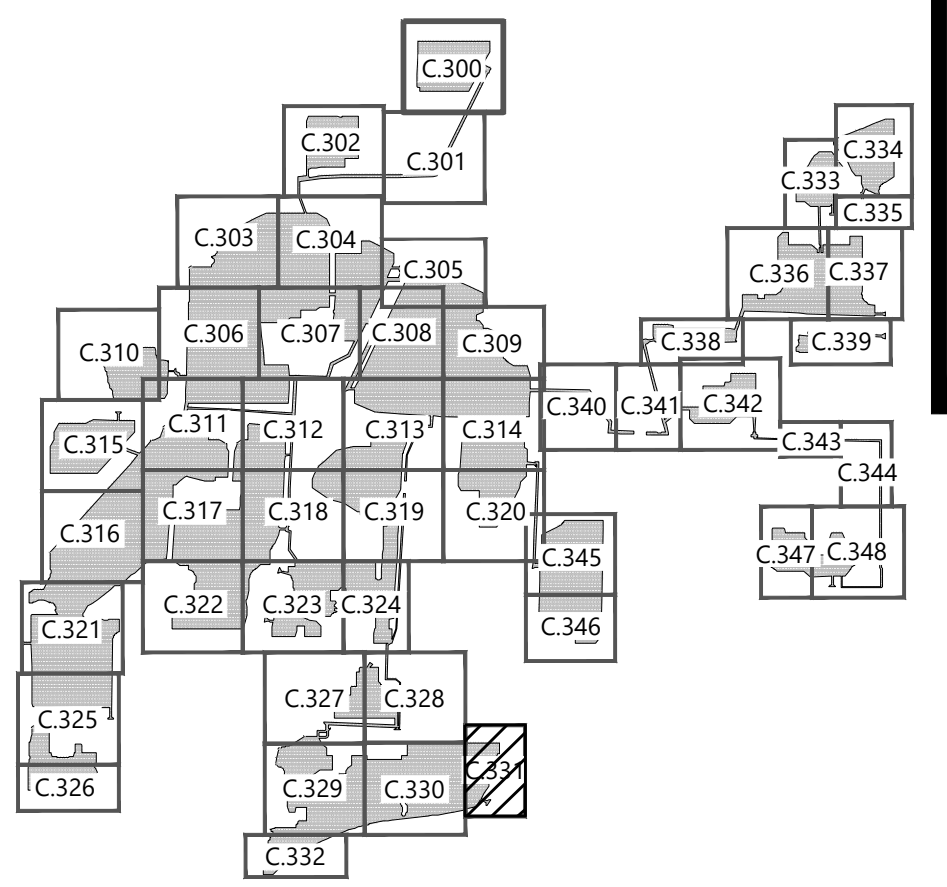


- LEGEND:**
- PROPERTY LINE
 - - - PARCEL LINE
 - - - LOT LINE
 - - - RIGHT-OF-WAY LINES
 - - - EASEMENT LINES
 - - - EX. STREAM
 - - - EX. EDGE OF WATER
 - - - EX. TREELINE
 - - - EX. WETLAND
 - - - EX. SOILS
 - - - EX. OVERHEAD POWER
 - - - EX. POWER POLE
 - - - EX. UNDERGROUND POWER
 - - - EX. GAS
 - - - EX. OIL PIPELINE
 - - - EX. GRAVEL ROAD
 - - - EX. PAVED ROAD
 - - - EX. INDEX CONTOUR
 - - - EX. INTERVAL CONTOUR
 - - - EX. FENCE
 - - - EX. WATER LINE
 - - - EX. CULVERT
 - - - EX. STRUCTURE
 - - - FLOW ARROW
 - - - PROPOSED SOLAR ARRAY
 - - - PROPOSED BUILDABLE AREA
 - - - PROPOSED SETBACK LINE
 - - - PROPOSED INVERTER
 - - - PROPOSED BATTERY PACK
 - - - PROPOSED ACCESS ROAD
 - - - PROPOSED SECURITY FENCE
 - - - PROPOSED UNDERGROUND COLLECTOR
 - - - PROPOSED OVERHEAD POWERLINE
 - - - PROPOSED HORIZONTAL DIRECTIONAL DRILLING
 - - - PROPOSED LAYDOWN YARD
 - - - PROPOSED LOW WATER CROSSING
 - - - LIMIT OF DISTURBANCE
 - - - PROPOSED CULVERT
 - - - PROPOSED RIP RAP
 - - - PROPOSED INDEX CONTOUR
 - - - PROPOSED INTERVAL CONTOUR
 - - - PROPOSED GRADING LIMITS
 - - - PROPOSED SILT FENCE
 - - - PROPOSED GRADE BREAK
 - - - PROPOSED PARKING AREA
 - - - PROPOSED ROCK CONSTRUCTION ENTRANCE
 - - - PROPOSED HDD BORE PIT LOCATION
 - - - PROPOSED DRAINAGE CROSSING
 - - - PROPOSED FILTRATION BASIN

NOTES:
 1. EXISTING STREAM IS BASED ON PUBLICLY AVAILABLE DATA AND SITE CONDITIONS MIGHT DIFFER FROM LOCATION SHOWN ON THE SITE PLAN.



KEY MAP



Excelsior Energy Center
 Town of Byron, New York

Civil Site Plan - 32

NOT FOR CONSTRUCTION

DATE: 09/03/2020

SHEET: C.331

10/25/2020 10:41:00 AM C:\Users\jgall\OneDrive\Documents\3200\3200.dwg, 09/03/2020 09:00 AM jgall.dwg

PREPARED FOR:



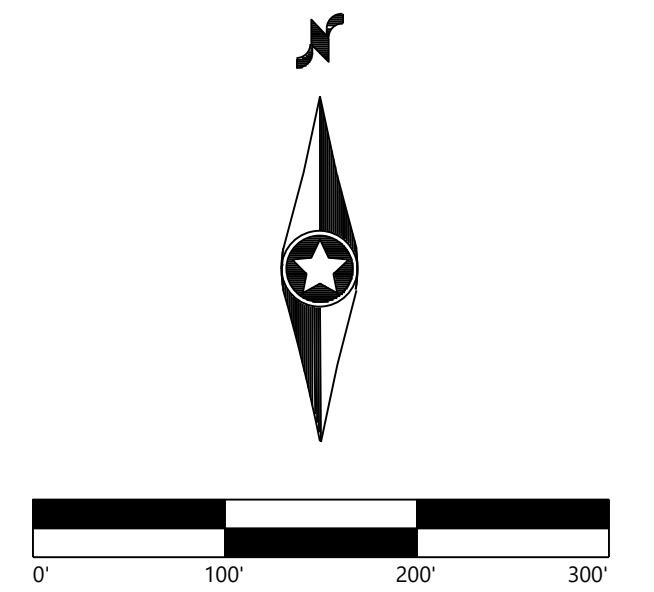
700 Universe Boulevard
 Juno Beach, FL 33408

REVISIONS:

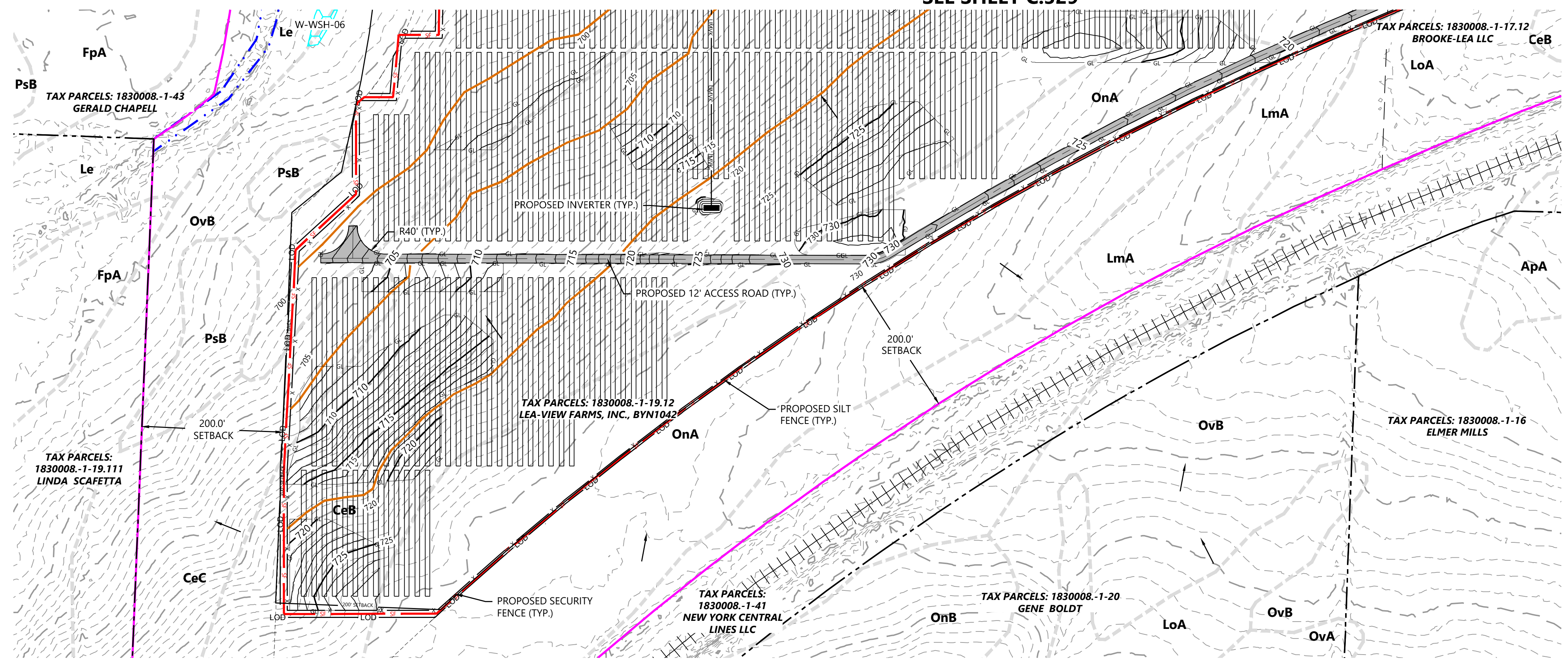
#	DATE	COMMENT
A	06/12/20	Issued for Review
B	09/03/20	Issued for Review

- LEGEND:**
- PROPERTY LINE
 - PARCEL LINE
 - LOT LINE
 - RIGHT-OF-WAY LINES
 - EASEMENT LINES
 - EX. STREAM
 - EX. EDGE OF WATER
 - EX. TREELINE
 - EX. WETLAND
 - EX. SOILS
 - POH --- EX. OVERHEAD POWER
 - PUG --- EX. POWER POLE
 - GAS --- EX. UNDERGROUND POWER
 - OIL --- EX. GAS
 - EX. OIL PIPELINE
 - EX. GRAVEL ROAD
 - EX. PAVED ROAD
 - 900 --- EX. INDEX CONTOUR
 - x --- EX. INTERVAL CONTOUR
 - x --- EX. FENCE
 - WAT --- EX. WATER LINE
 - EX. CULVERT
 - EX. STRUCTURE
 - FLOW ARROW
 - PROPOSED SOLAR ARRAY
 - PROPOSED BUILDABLE AREA
 - PROPOSED SETBACK LINE
 - PROPOSED INVERTER
 - PROPOSED BATTERY PACK
 - PROPOSED ACCESS ROAD
 - x --- PROPOSED SECURITY FENCE
 - UMV --- PROPOSED UNDERGROUND COLLECTOR
 - OMV --- PROPOSED OVERHEAD POWERLINE
 - HDD --- PROPOSED HORIZONTAL DIRECTIONAL DRILLING
 - PROPOSED LAYDOWN YARD
 - LOD --- PROPOSED LOW WATER CROSSING
 - LIMIT OF DISTURBANCE
 - PROPOSED CULVERT
 - PROPOSED RIP RAP
 - 900 --- PROPOSED INDEX CONTOUR
 - PROPOSED INTERVAL CONTOUR
 - GL --- PROPOSED GRADING LIMITS
 - PROPOSED SILT FENCE
 - PROPOSED GRADE BREAK
 - PROPOSED PARKING AREA
 - PROPOSED ROCK CONSTRUCTION ENTRANCE
 - PROPOSED HDD BORE PIT LOCATION
 - PROPOSED DRAINAGE CROSSING
 - PROPOSED FILTRATION BASIN

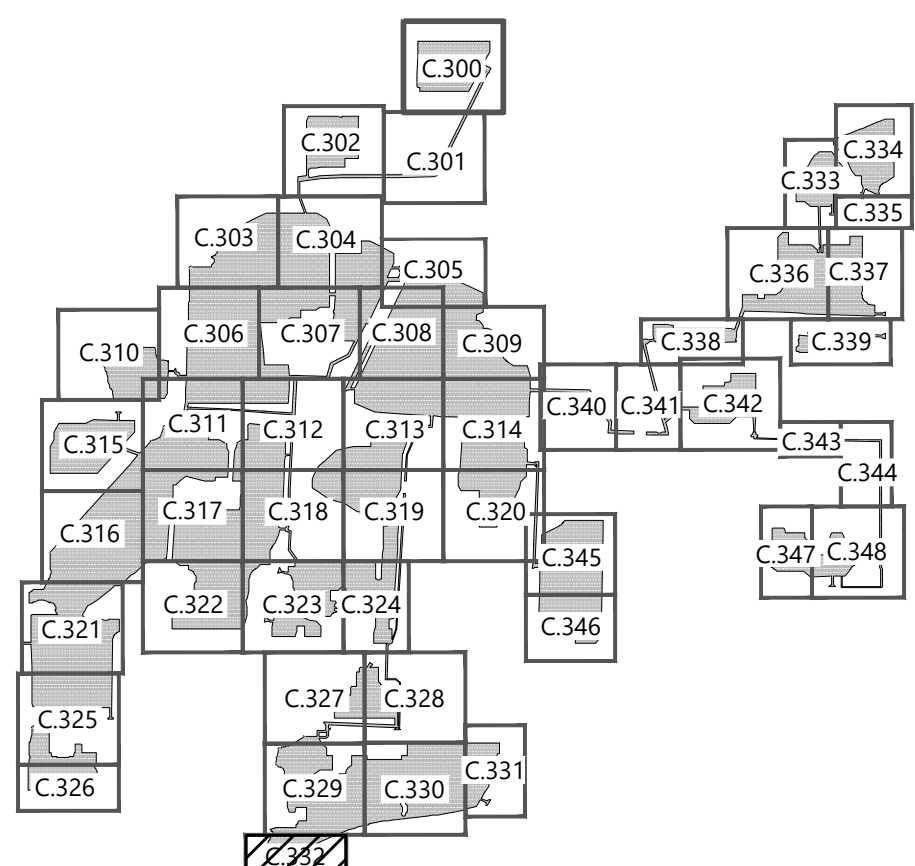
NOTES:
 1. EXISTING STREAM IS BASED ON PUBLICLY AVAILABLE DATA AND SITE CONDITIONS MIGHT DIFFER FROM LOCATION SHOWN ON THE SITE PLAN.



SEE SHEET C.329



KEY MAP



Excelsior Energy Center
 Town of Byron, New York

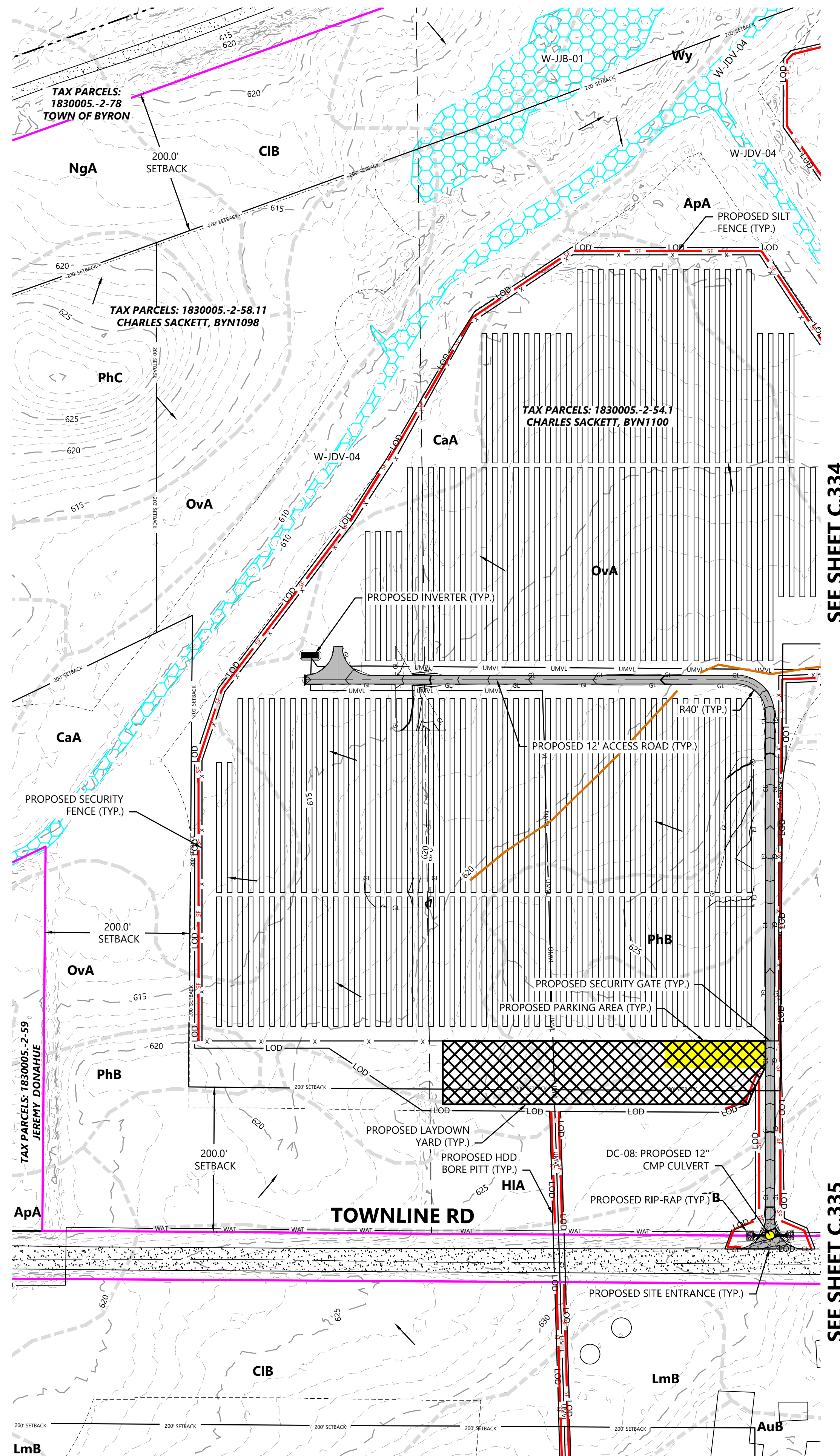
Civil Site Plan - 33

NOT FOR CONSTRUCTION

DATE: 09/03/2020

SHEET: C.332

D:\0205418.DWG\DWG\Civil\0205418-C332.dwg, 09/03/2020 9:09 AM Jordan.Bee



LEGEND:

- PROPERTY LINE
- PARCEL LINE
- LOT LINE
- RIGHT-OF-WAY LINES
- EASEMENT LINES
- EX. STREAM
- EX. EDGE OF WATER
- EX. TREELINE
- EX. WETLAND
- EX. SOILS
- EX. OVERHEAD POWER
- EX. POWER POLE
- EX. UNDERGROUND POWER
- EX. GAS
- EX. OIL PIPELINE
- EX. GRAVEL ROAD
- EX. PAVED ROAD
- EX. INDEX CONTOUR
- EX. INTERVAL CONTOUR
- EX. FENCE
- EX. WATER LINE
- EX. CULVERT
- EX. STRUCTURE
- FLOW ARROW
- PROPOSED SOLAR ARRAY
- PROPOSED BUILDABLE AREA
- PROPOSED SETBACK LINE
- PROPOSED INVERTER
- PROPOSED BATTERY PACK
- PROPOSED ACCESS ROAD
- PROPOSED SECURITY FENCE
- PROPOSED UNDERGROUND COLLECTOR
- PROPOSED OVERHEAD POWERLINE
- PROPOSED HORIZONTAL DIRECTIONAL DRILLING
- PROPOSED LAYDOWN YARD
- PROPOSED LOW WATER CROSSING
- LIMIT OF DISTURBANCE
- PROPOSED CULVERT
- PROPOSED RIP RAP
- PROPOSED INDEX CONTOUR
- PROPOSED INTERVAL CONTOUR
- PROPOSED GRADING LIMITS
- PROPOSED SILT FENCE
- PROPOSED GRADE BREAK
- PROPOSED PARKING AREA
- PROPOSED ROCK CONSTRUCTION ENTRANCE
- PROPOSED HDD BORE PIT LOCATION
- PROPOSED DRAINAGE CROSSING
- PROPOSED FILTRATION BASIN

NOTES:

1. EXISTING STREAM IS BASED ON PUBLICLY AVAILABLE DATA AND SITE CONDITIONS MIGHT DIFFER FROM LOCATION SHOWN ON THE SITE PLAN.


PREPARED FOR:



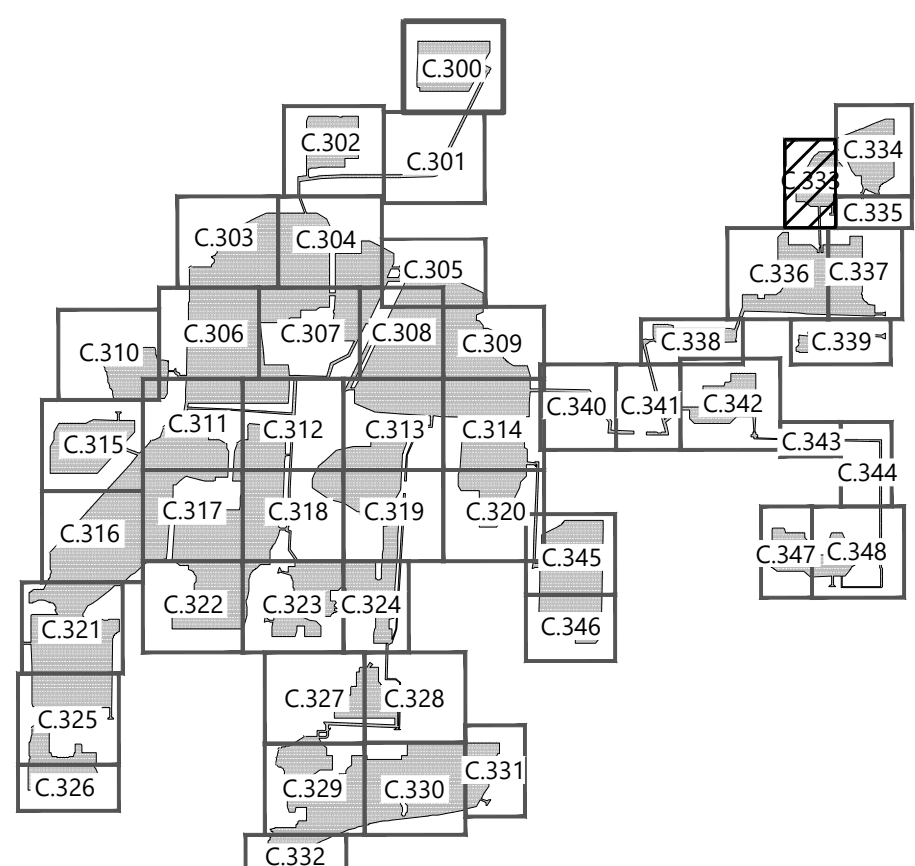
700 Universe Boulevard
 Juno Beach, FL 33408

REVISIONS:

#	DATE	COMMENT
A	06/12/20	Issued for Review
B	09/03/20	Issued for Review



KEY MAP



Excelsior Energy Center

Town of Byron, New York

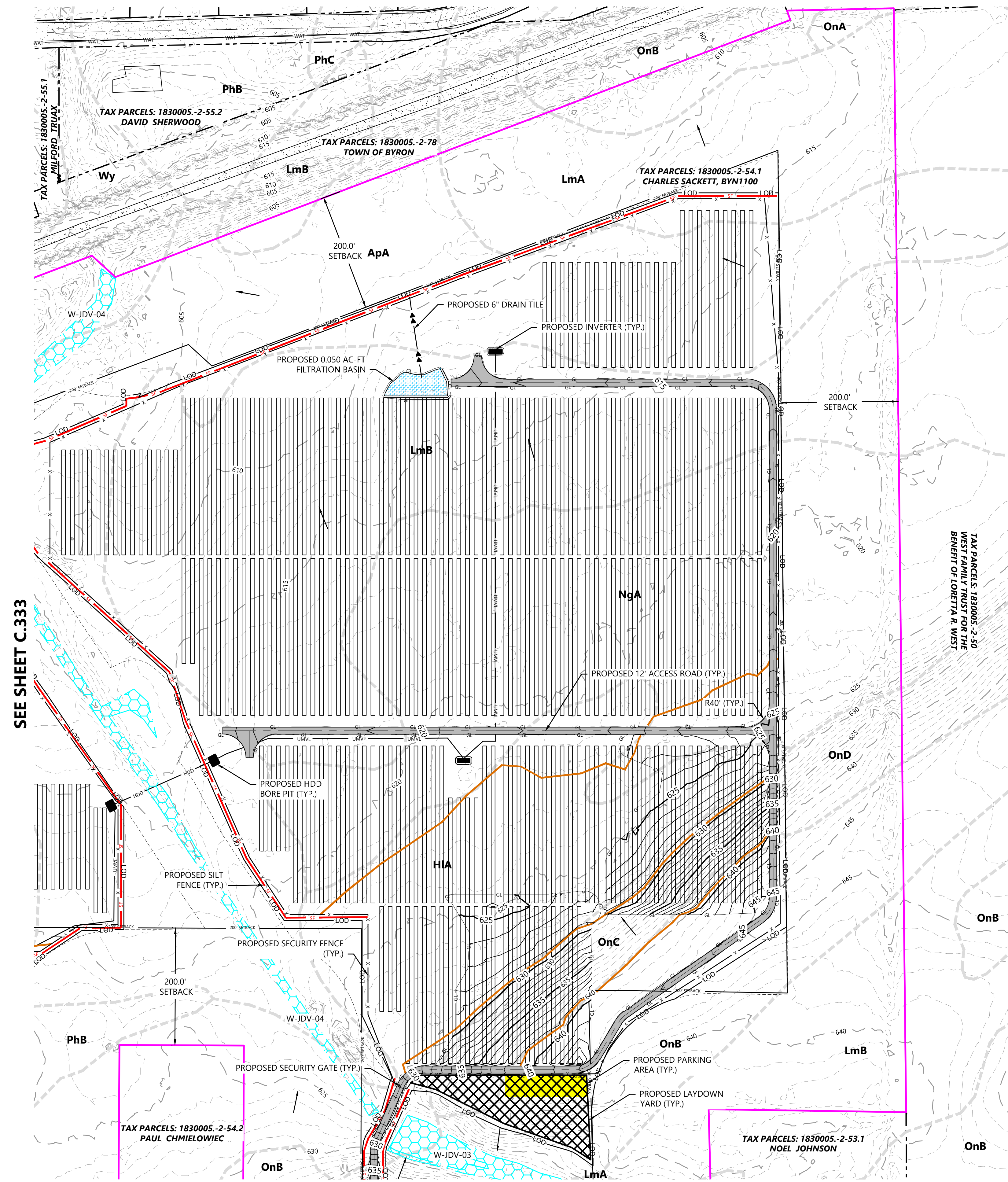
Civil Site Plan - 34

NOT FOR CONSTRUCTION

DATE: 09/03/2020

SHEET: C.333

1:0025-5410.dwg (Civil) 02/24/2020 10:50:00 AM 10/20/2020 10:50:00 AM



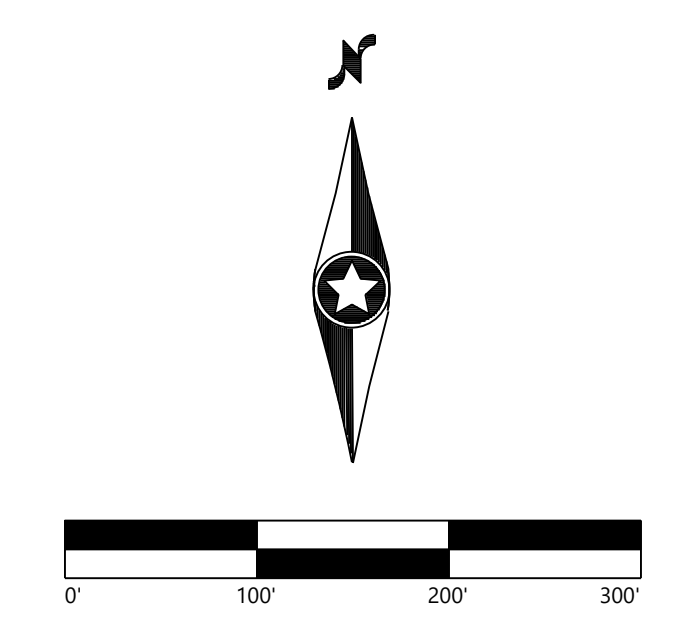
SEE SHEET C.333

SEE SHEET C.335

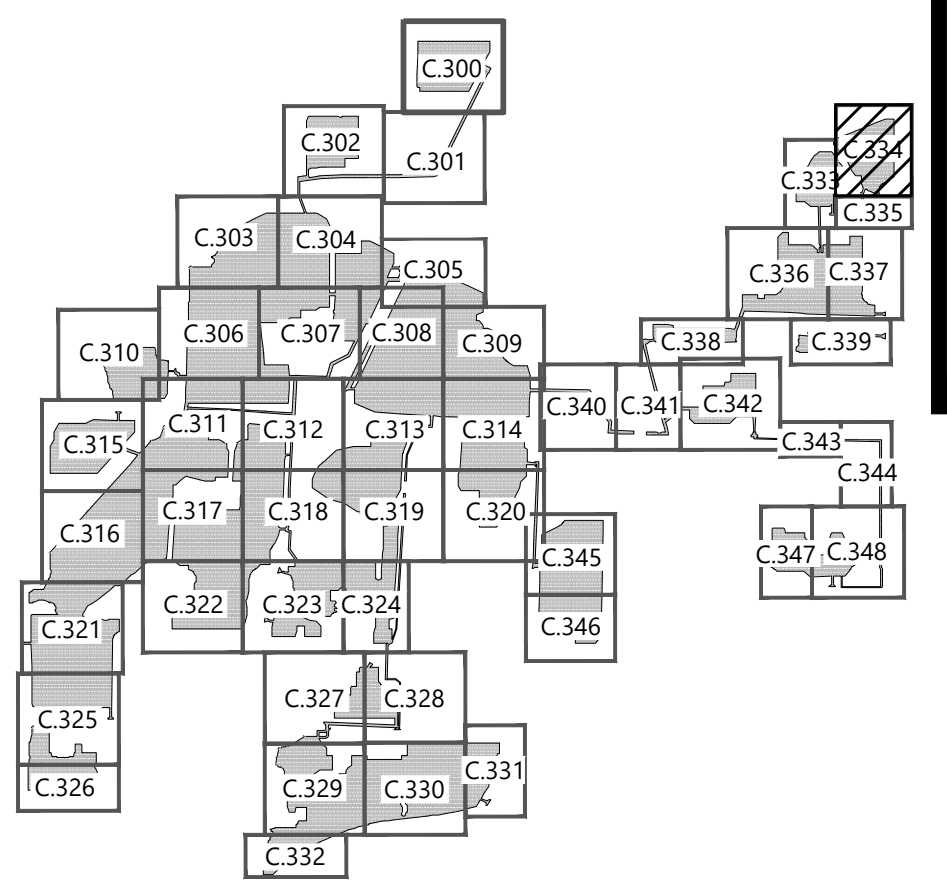
- LEGEND:**
- PROPERTY LINE
 - PARCEL LINE
 - LOT LINE
 - RIGHT-OF-WAY LINES
 - EASEMENT LINES
 - EX. STREAM
 - EX. EDGE OF WATER
 - EX. TREELINE
 - EX. WETLAND
 - EX. SOILS
 - EX. OVERHEAD POWER
 - EX. POWER POLE
 - EX. UNDERGROUND POWER
 - EX. GAS
 - EX. OIL PIPELINE
 - EX. GRAVEL ROAD
 - EX. PAVED ROAD
 - EX. INDEX CONTOUR
 - EX. INTERVAL CONTOUR
 - EX. FENCE
 - EX. WATER LINE
 - EX. CULVERT
 - EX. STRUCTURE
 - FLOW ARROW
 - PROPOSED SOLAR ARRAY
 - PROPOSED BUILDABLE AREA
 - PROPOSED SETBACK LINE
 - PROPOSED INVERTER
 - PROPOSED BATTERY PACK
 - PROPOSED ACCESS ROAD
 - PROPOSED SECURITY FENCE
 - PROPOSED UNDERGROUND COLLECTOR
 - PROPOSED OVERHEAD POWERLINE
 - PROPOSED HORIZONTAL DIRECTIONAL DRILLING
 - PROPOSED LAYDOWN YARD
 - PROPOSED LOW WATER CROSSING
 - LIMIT OF DISTURBANCE
 - PROPOSED CULVERT
 - PROPOSED RIP RAP
 - PROPOSED INDEX CONTOUR
 - PROPOSED INTERVAL CONTOUR
 - PROPOSED GRADING LIMITS
 - PROPOSED SILT FENCE
 - PROPOSED GRADE BREAK
 - PROPOSED PARKING AREA
 - PROPOSED ROCK CONSTRUCTION ENTRANCE
 - PROPOSED HDD BORE PIT LOCATION
 - PROPOSED DRAINAGE CROSSING
 - PROPOSED FILTRATION BASIN
- NOTES:**
- EXISTING STREAM IS BASED ON PUBLICLY AVAILABLE DATA AND SITE CONDITIONS MIGHT DIFFER FROM LOCATION SHOWN ON THE SITE PLAN.

REVISIONS:

#	DATE	COMMENT
A	06/12/20	Issued for Review
B	09/03/20	Issued for Review



KEY MAP



Excelsior Energy Center
 Town of Byron, New York

Civil Site Plan - 35

NOT FOR CONSTRUCTION

DATE: 09/03/2020

SHEET: C.334

10/20/2020 10:41:00 AM C:\Users\jgall\OneDrive\Documents\35303\35303.dwg 9/3/2020 9:10 AM jgall

PREPARED FOR:



700 Universe Boulevard
 Juno Beach, FL 33408

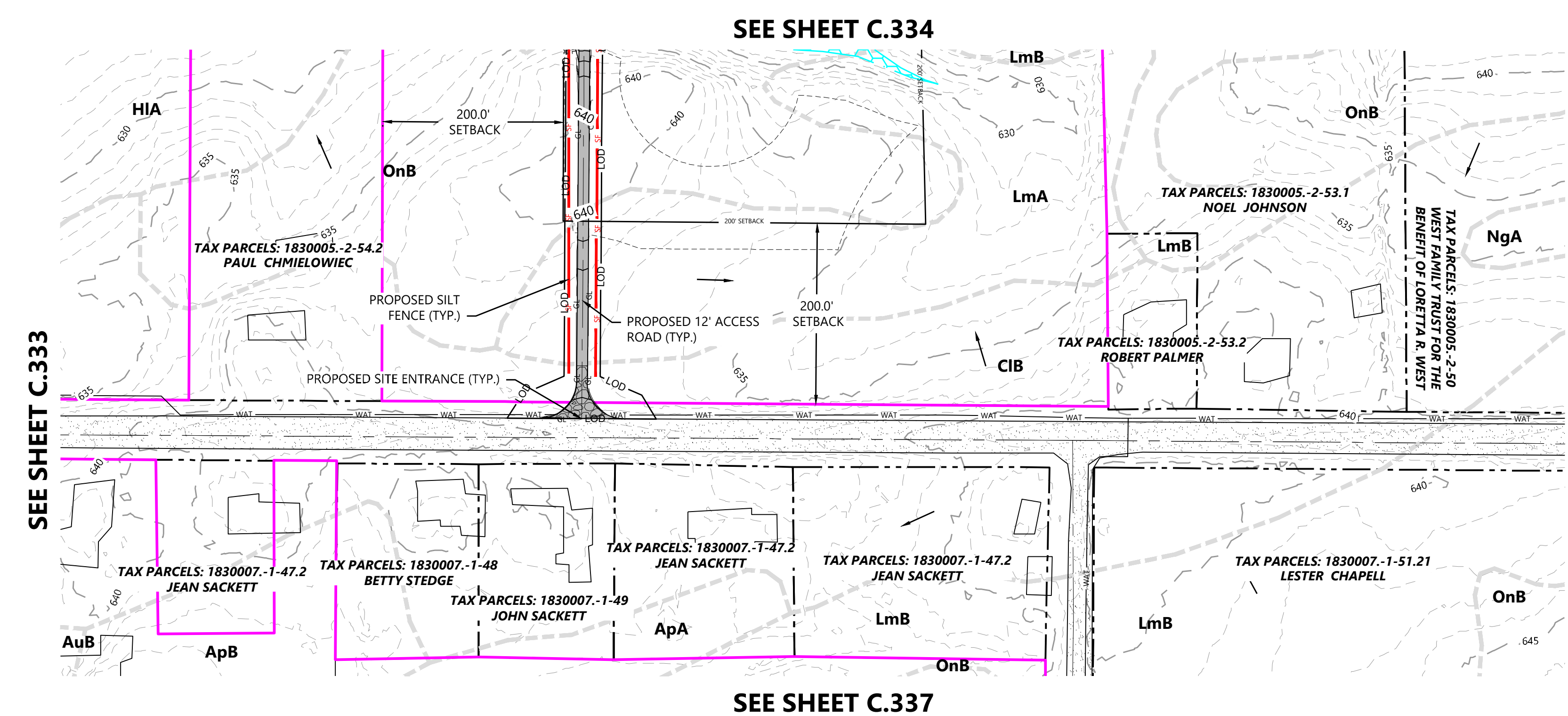

REVISIONS:

#	DATE	COMMENT
A	06/12/20	Issued for Review
B	09/03/20	Issued for Review

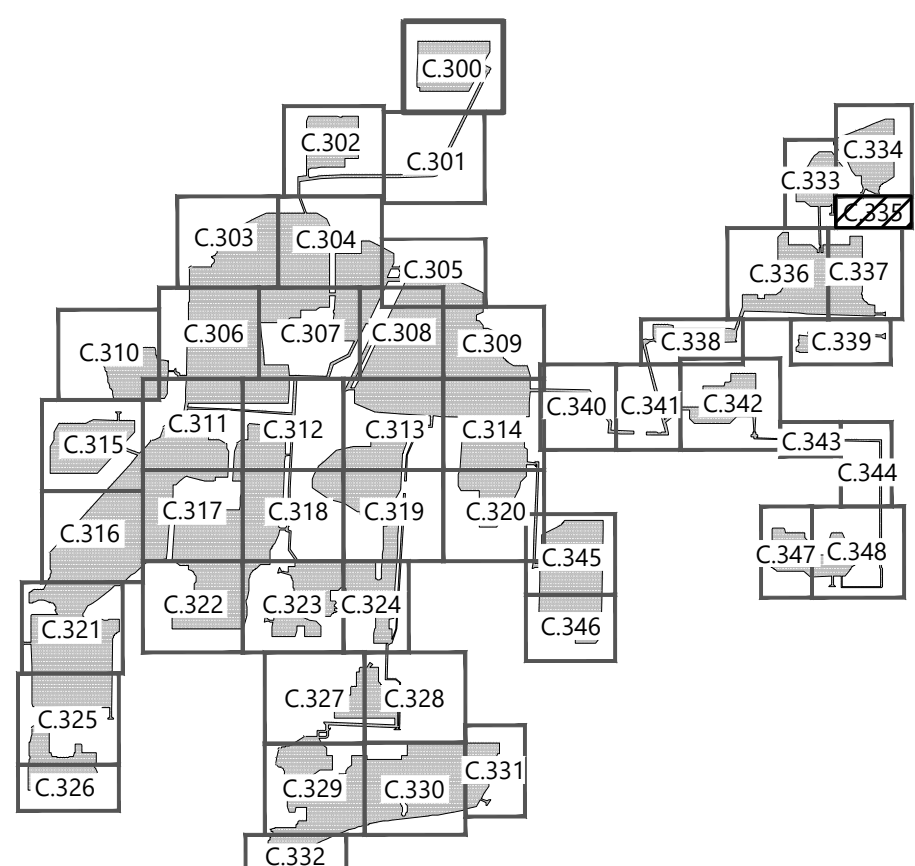
LEGEND:

- PROPERTY LINE
- PARCEL LINE
- LOT LINE
- RIGHT-OF-WAY LINES
- EASEMENT LINES
- EX. STREAM
- EX. EDGE OF WATER
- EX. TREELINE
- EX. WETLAND
- EX. SOILS
- EX. OVERHEAD POWER
- EX. POWER POLE
- EX. UNDERGROUND POWER
- EX. GAS
- EX. OIL PIPELINE
- EX. GRAVEL ROAD
- EX. PAVED ROAD
- EX. INDEX CONTOUR
- EX. INTERVAL CONTOUR
- EX. FENCE
- EX. WATER LINE
- EX. CULVERT
- EX. STRUCTURE
- FLOW ARROW
- PROPOSED SOLAR ARRAY
- PROPOSED BUILDABLE AREA
- PROPOSED SETBACK LINE
- PROPOSED INVERTER
- PROPOSED BATTERY PACK
- PROPOSED ACCESS ROAD
- PROPOSED SECURITY FENCE
- PROPOSED UNDERGROUND COLLECTOR
- PROPOSED OVERHEAD POWERLINE
- PROPOSED HORIZONTAL DIRECTIONAL DRILLING
- PROPOSED LAYDOWN YARD
- PROPOSED LOW WATER CROSSING
- LIMIT OF DISTURBANCE
- PROPOSED CULVERT
- PROPOSED RIP RAP
- PROPOSED INDEX CONTOUR
- PROPOSED INTERVAL CONTOUR
- PROPOSED GRADING LIMITS
- PROPOSED SILT FENCE
- PROPOSED GRADE BREAK
- PROPOSED PARKING AREA
- PROPOSED ROCK CONSTRUCTION ENTRANCE
- PROPOSED HDD BORE PIT LOCATION
- PROPOSED DRAINAGE CROSSING
- PROPOSED FILTRATION BASIN

NOTES:
 1. EXISTING STREAM IS BASED ON PUBLICLY AVAILABLE DATA AND SITE CONDITIONS MIGHT DIFFER FROM LOCATION SHOWN ON THE SITE PLAN.



KEY MAP



Excelsior Energy Center
 Town of Byron, New York

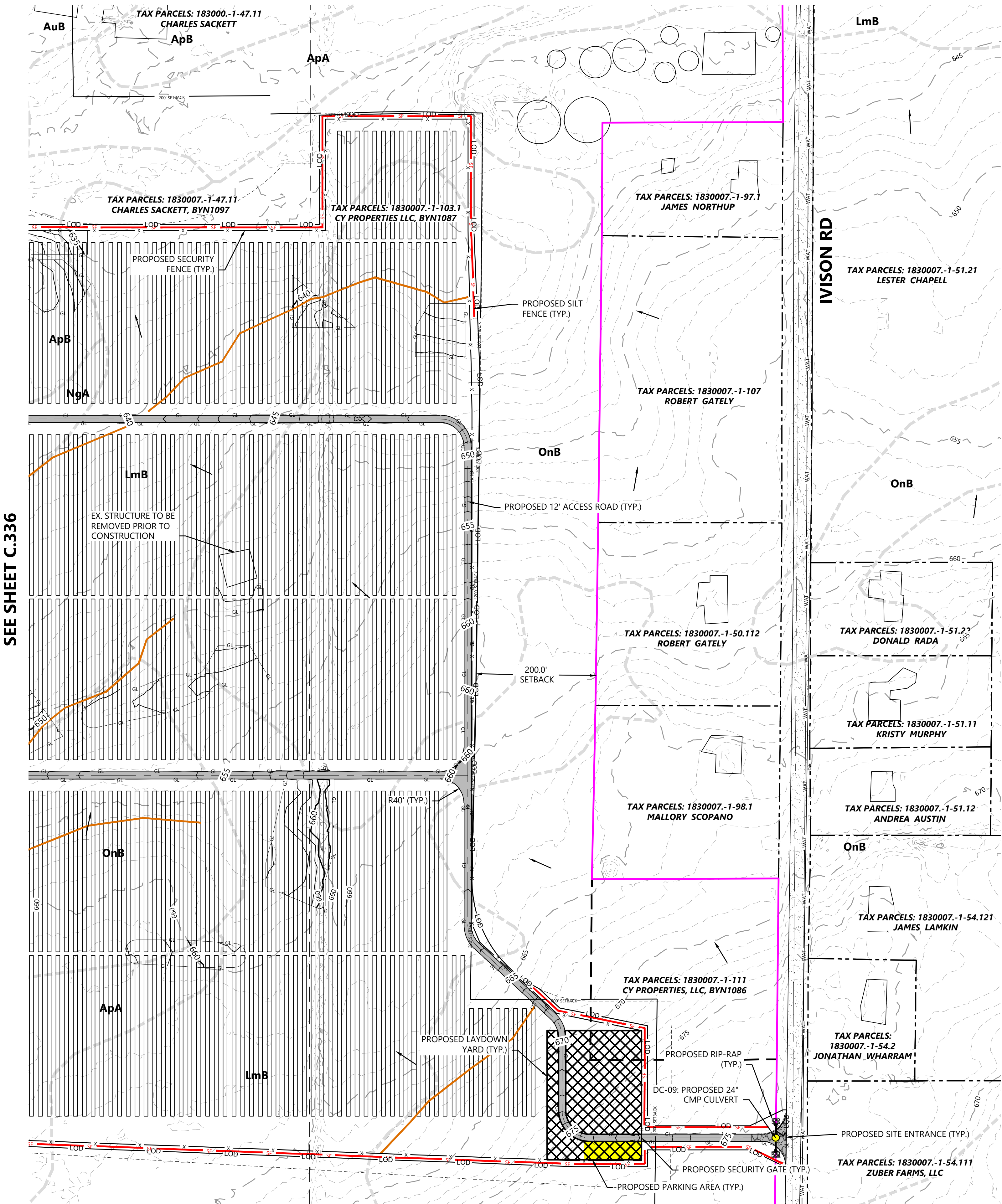
Civil Site Plan - 36

NOT FOR CONSTRUCTION

DATE: 09/03/2020

SHEET: C.335

SEE SHEET C.335



SEE SHEET C.336

SEE SHEET C.339

LEGEND:

- PROPERTY LINE
- - - PARCEL LINE
- - - LOT LINE
- - - RIGHT-OF-WAY LINES
- - - EASEMENT LINES
- - - EX. STREAM
- - - EX. EDGE OF WATER
- - - EX. TREELINE
- - - EX. WETLAND
- - - EX. SOILS
- - - EX. OVERHEAD POWER
- - - EX. POWER POLE
- - - EX. UNDERGROUND POWER
- - - EX. GAS
- - - EX. OIL PIPELINE
- - - EX. GRAVEL ROAD
- - - EX. PAVED ROAD
- - - EX. INDEX CONTOUR
- - - EX. INTERVAL CONTOUR
- - - EX. FENCE
- - - EX. WATER LINE
- - - EX. CULVERT
- - - EX. STRUCTURE
- - - FLOW ARROW
- - - PROPOSED SOLAR ARRAY
- - - PROPOSED BUILDABLE AREA
- - - PROPOSED SETBACK LINE
- - - PROPOSED INVERTER
- - - PROPOSED BATTERY PACK
- - - PROPOSED ACCESS ROAD
- - - PROPOSED SECURITY FENCE
- - - PROPOSED UNDERGROUND COLLECTOR
- - - PROPOSED OVERHEAD POWERLINE
- - - PROPOSED HORIZONTAL DIRECTIONAL DRILLING
- - - PROPOSED LAYDOWN YARD
- - - PROPOSED LOW WATER CROSSING
- - - LIMIT OF DISTURBANCE
- - - PROPOSED CULVERT
- - - PROPOSED RIP RAP
- - - PROPOSED INDEX CONTOUR
- - - PROPOSED INTERVAL CONTOUR
- - - PROPOSED GRADING LIMITS
- - - PROPOSED SILT FENCE
- - - PROPOSED GRADE BREAK
- - - PROPOSED PARKING AREA
- - - PROPOSED ROCK CONSTRUCTION ENTRANCE
- - - PROPOSED HDD BORE PIT LOCATION
- - - PROPOSED DRAINAGE CROSSING
- - - PROPOSED FILTRATION BASIN

NOTES:
 1. EXISTING STREAM IS BASED ON PUBLICLY AVAILABLE DATA AND SITE CONDITIONS MIGHT DIFFER FROM LOCATION SHOWN ON THE SITE PLAN.

Westwood

Phone (952) 937-5150 12701 Whitewater Drive, Suite #300
 Fax (952) 937-5822 Minnetonka, MN 55343
 Toll Free (888) 937-5150 westwoodps.com
 Westwood Development Consultants, LLC


PREPARED FOR:



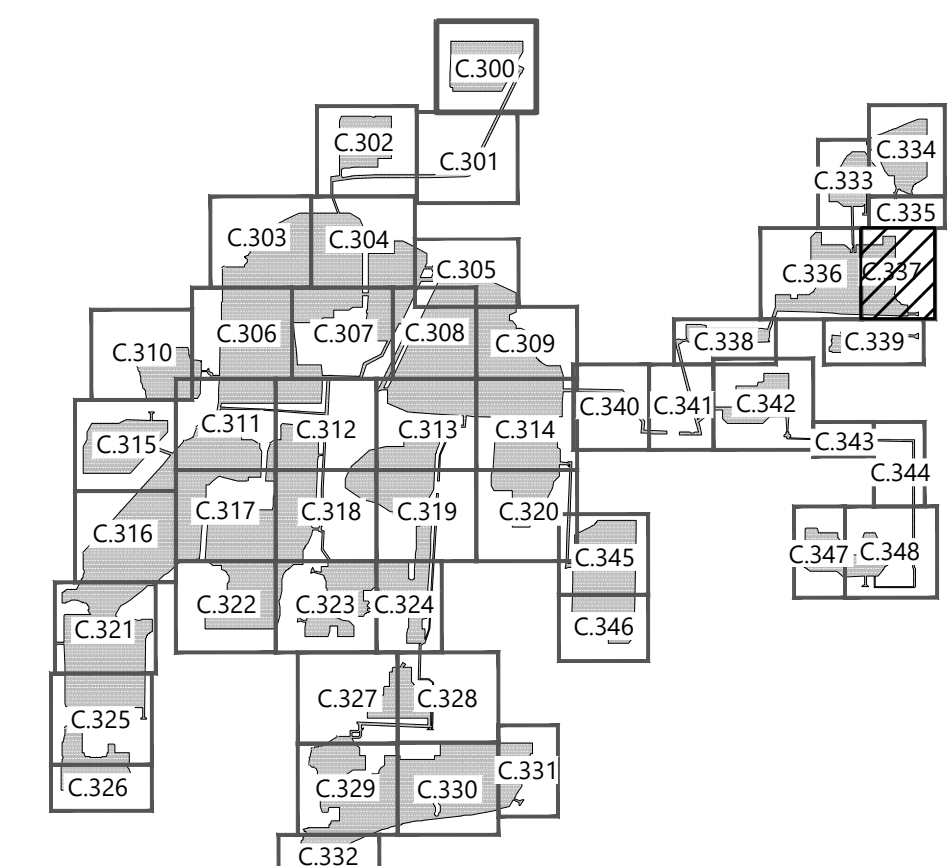
700 Universe Boulevard
 Juno Beach, FL 33408

REVISIONS:

#	DATE	COMMENT
A	06/12/20	Issued for Review
B	09/03/20	Issued for Review



KEY MAP



Excelsior Energy Center

Town of Byron, New York

Civil Site Plan - 38

NOT FOR CONSTRUCTION

DATE: 09/03/2020

SHEET: C.337

PREPARED FOR:



700 Universe Boulevard
 Juno Beach, FL 33408

REVISIONS:

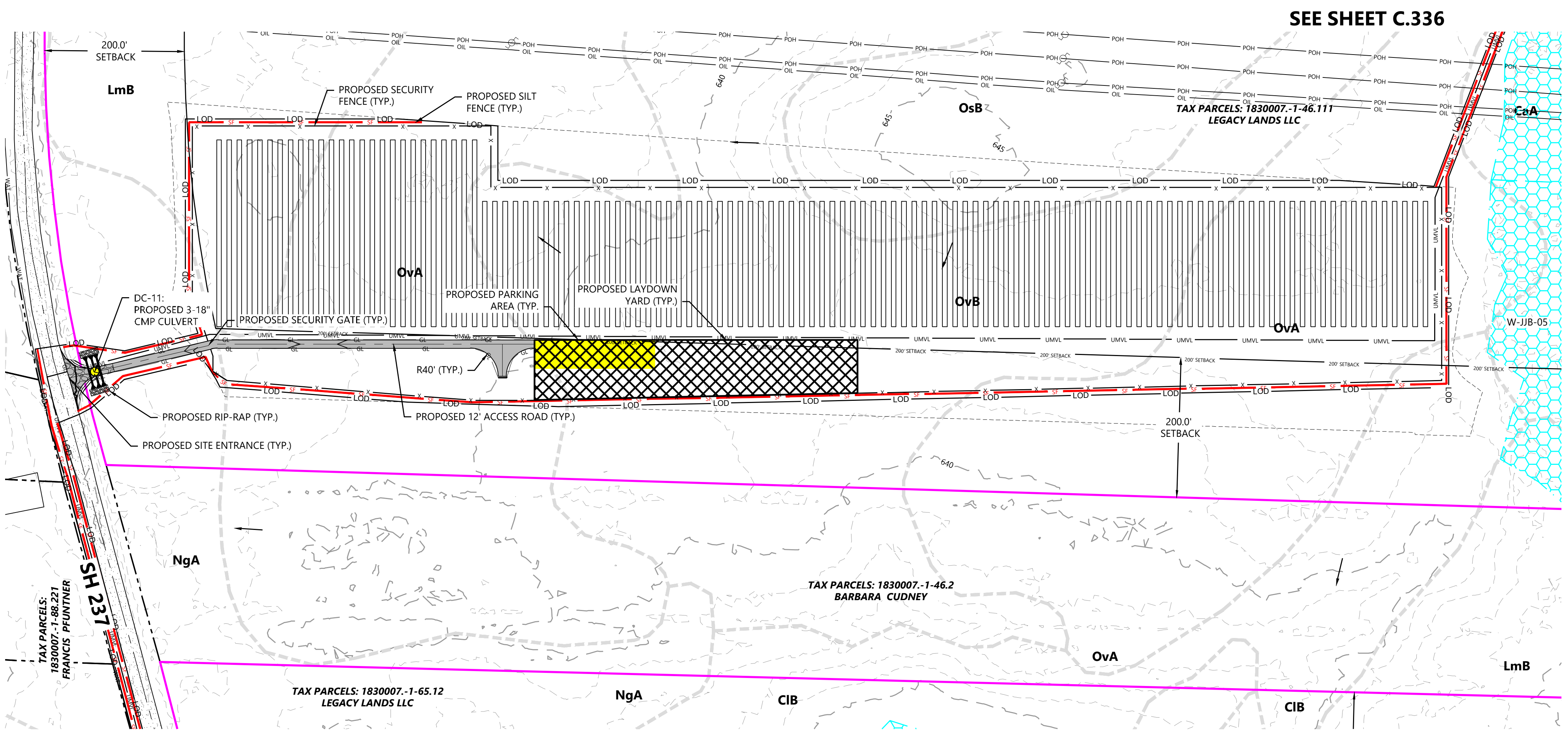
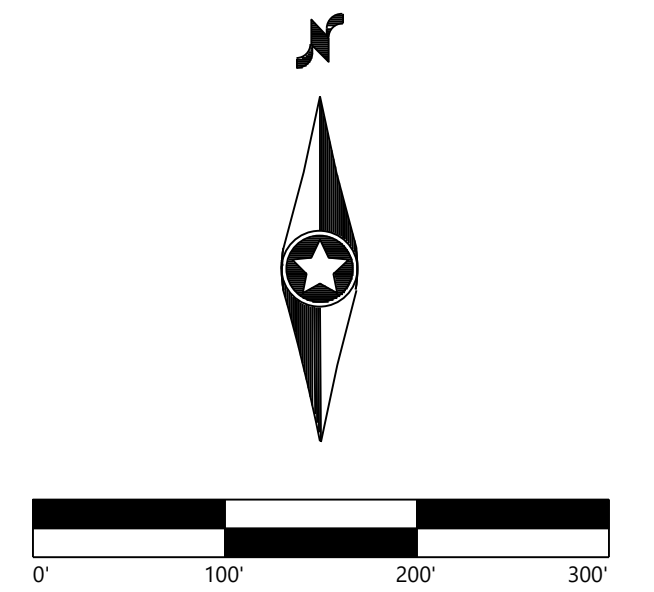
#	DATE	COMMENT
A	06/12/20	Issued for Review
B	09/03/20	Issued for Review

LEGEND:

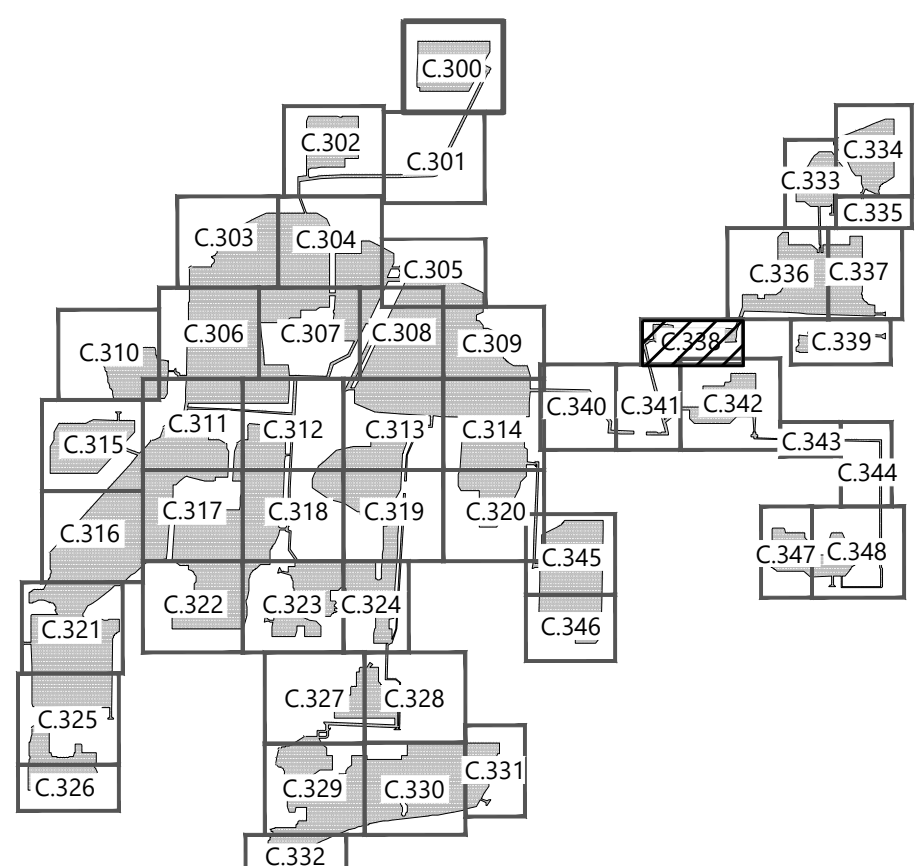
- PROPERTY LINE
- - - PARCEL LINE
- - - LOT LINE
- - - RIGHT-OF-WAY LINES
- - - EASEMENT LINES
- EX. STREAM
- EX. EDGE OF WATER
- EX. TREELINE
- EX. WETLAND
- EX. SOILS
- POH EX. OVERHEAD POWER
- PUG EX. POWER POLE
- GAS EX. UNDERGROUND POWER
- OIL EX. GAS
- EX. OIL PIPELINE
- EX. GRAVEL ROAD
- EX. PAVED ROAD
- 900 EX. INDEX CONTOUR
- X EX. INTERVAL CONTOUR
- FENCE EX. FENCE
- WAT EX. WATER LINE
- EX. CULVERT
- EX. STRUCTURE
- FLOW ARROW
- PROPOSED SOLAR ARRAY
- PROPOSED BUILDABLE AREA
- PROPOSED SETBACK LINE
- PROPOSED INVERTER
- PROPOSED BATTERY PACK
- PROPOSED ACCESS ROAD
- X PROPOSED SECURITY FENCE
- UMLV PROPOSED UNDERGROUND COLLECTOR
- OMLV PROPOSED OVERHEAD POWERLINE
- HDD PROPOSED HORIZONTAL DIRECTIONAL DRILLING
- PROPOSED LAYDOWN YARD
- LOD PROPOSED LOW WATER CROSSING
- LIMIT OF DISTURBANCE
- PROPOSED CULVERT
- PROPOSED RIP RAP
- 900 PROPOSED INDEX CONTOUR
- PROPOSED INTERVAL CONTOUR
- GL PROPOSED GRADING LIMITS
- PROPOSED SILT FENCE
- PROPOSED GRADE BREAK
- PROPOSED PARKING AREA
- PROPOSED ROCK CONSTRUCTION ENTRANCE
- PROPOSED HDD BORE PIT LOCATION
- PROPOSED DRAINAGE CROSSING
- PROPOSED FILTRATION BASIN

NOTES:

- EXISTING STREAM IS BASED ON PUBLICLY AVAILABLE DATA AND SITE CONDITIONS MIGHT DIFFER FROM LOCATION SHOWN ON THE SITE PLAN.



KEY MAP



Excelsior Energy Center
 Town of Byron, New York

Civil Site Plan - 39

NOT FOR CONSTRUCTION

DATE: 09/03/2020

SHEET: C.338

0:0025418.000.dwg Civil 02/25/2020 11:54:52 AM 11/11/2020 9:11 AM Jordan B...

PREPARED FOR:



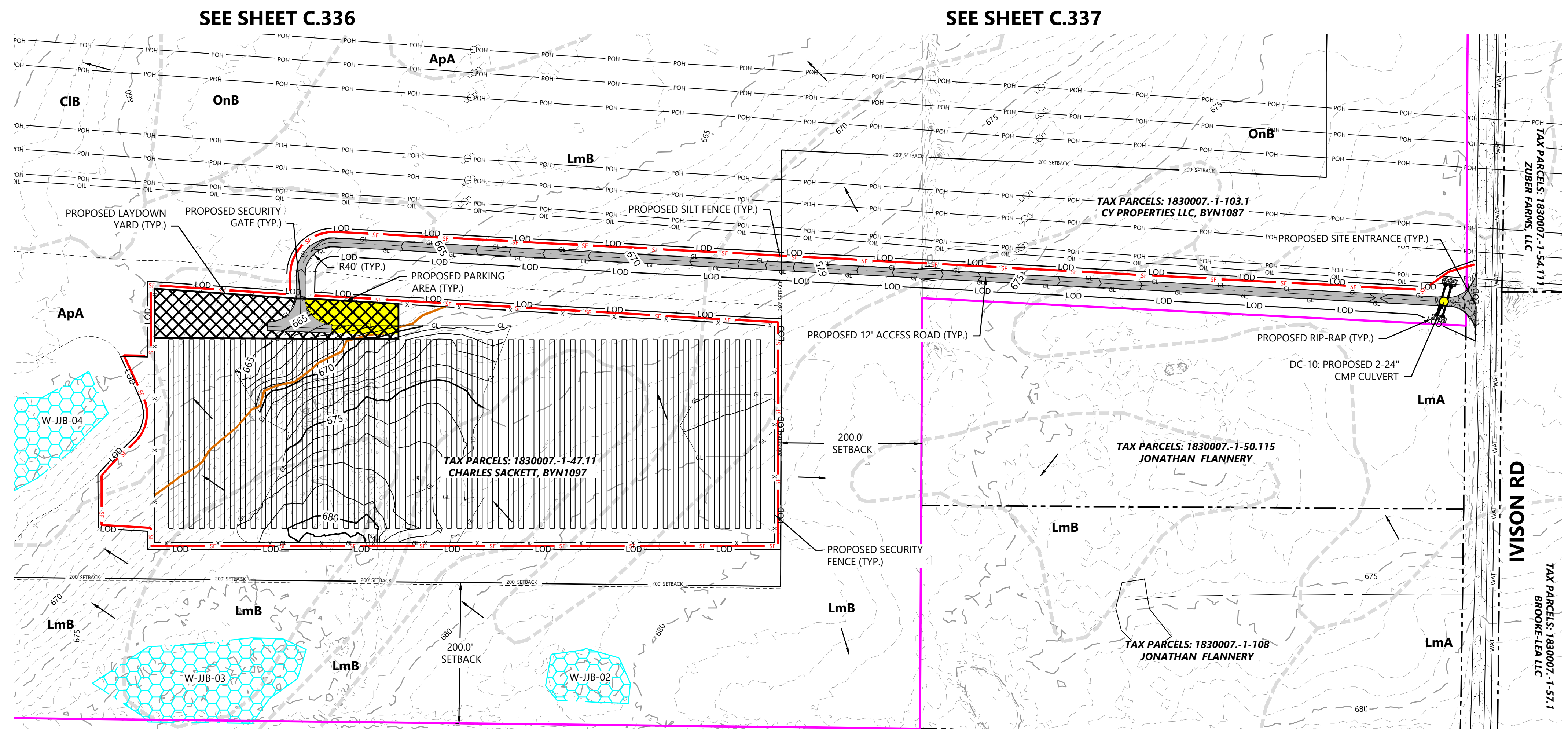
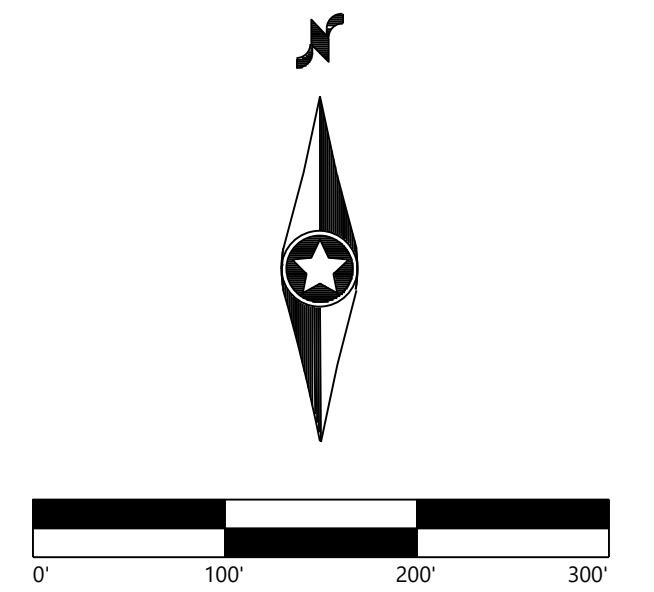
700 Universe Boulevard
 Juno Beach, FL 33408

REVISIONS:

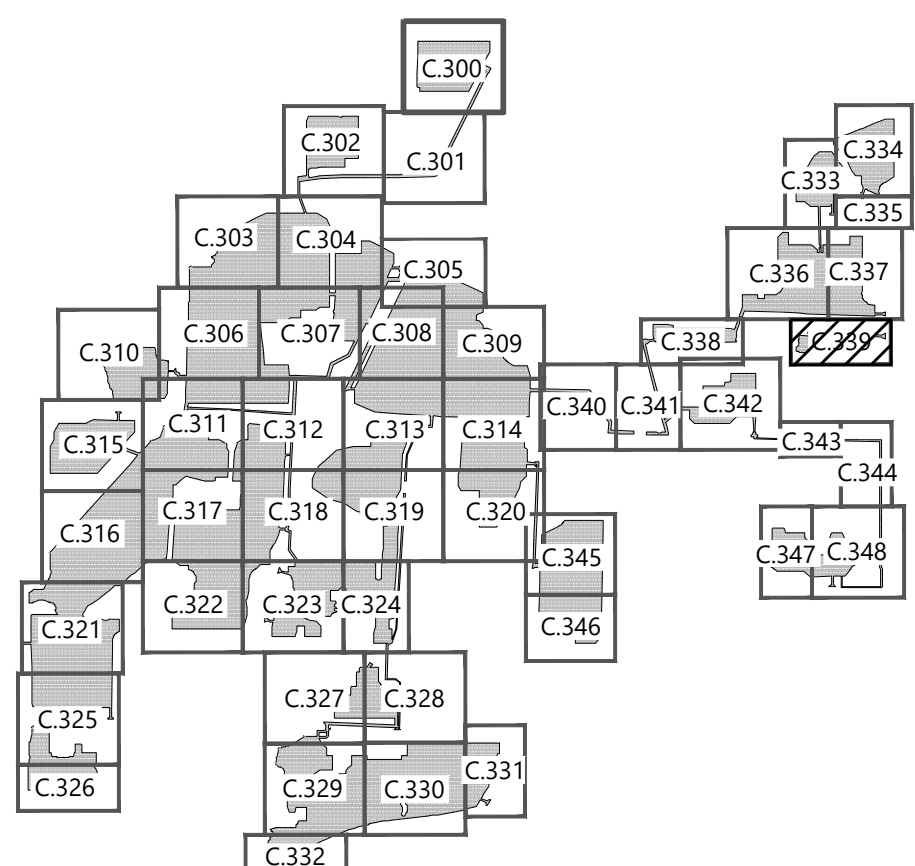
#	DATE	COMMENT
A	06/12/20	Issued for Review
B	09/03/20	Issued for Review

- LEGEND:**
- PROPERTY LINE
 - - - PARCEL LINE
 - - - LOT LINE
 - - - RIGHT-OF-WAY LINES
 - - - EASEMENT LINES
 - EX. STREAM
 - EX. EDGE OF WATER
 - EX. TREELINE
 - EX. WETLAND
 - EX. SOILS
 - POH EX. OVERHEAD POWER
 - PUG EX. POWER POLE
 - GAS EX. UNDERGROUND POWER
 - OIL EX. GAS
 - EX. OIL PIPELINE
 - EX. GRAVEL ROAD
 - EX. PAVED ROAD
 - 900 EX. INDEX CONTOUR
 - X EX. INTERVAL CONTOUR
 - EX. FENCE
 - WAT EX. WATER LINE
 - EX. CULVERT
 - EX. STRUCTURE
 - FLOW ARROW
 - PROPOSED SOLAR ARRAY
 - PROPOSED BUILDABLE AREA
 - PROPOSED SETBACK LINE
 - PROPOSED INVERTER
 - PROPOSED BATTERY PACK
 - PROPOSED ACCESS ROAD
 - X PROPOSED SECURITY FENCE
 - UMW PROPOSED UNDERGROUND COLLECTOR
 - OMV PROPOSED OVERHEAD POWERLINE
 - HDD PROPOSED HORIZONTAL DIRECTIONAL DRILLING
 - PROPOSED LAYDOWN YARD
 - LOD PROPOSED LOW WATER CROSSING
 - LIMIT OF DISTURBANCE
 - PROPOSED CULVERT
 - PROPOSED RIP RAP
 - 900 PROPOSED INDEX CONTOUR
 - PROPOSED INTERVAL CONTOUR
 - GL PROPOSED GRADING LIMITS
 - SF PROPOSED SILT FENCE
 - PROPOSED GRADE BREAK
 - PROPOSED PARKING AREA
 - PROPOSED ROCK CONSTRUCTION ENTRANCE
 - PROPOSED HDD BORE PIT LOCATION
 - PROPOSED DRAINAGE CROSSING
 - PROPOSED FILTRATION BASIN

NOTES:
 1. EXISTING STREAM IS BASED ON PUBLICLY AVAILABLE DATA AND SITE CONDITIONS MIGHT DIFFER FROM LOCATION SHOWN ON THE SITE PLAN.



KEY MAP



Excelsior Energy Center
 Town of Byron, New York

Civil Site Plan - 40

NOT FOR CONSTRUCTION

DATE: 09/03/2020

SHEET: C.339

3:0025418.000.dwg Civil 10/20/20 9:11 AM Jordan B...

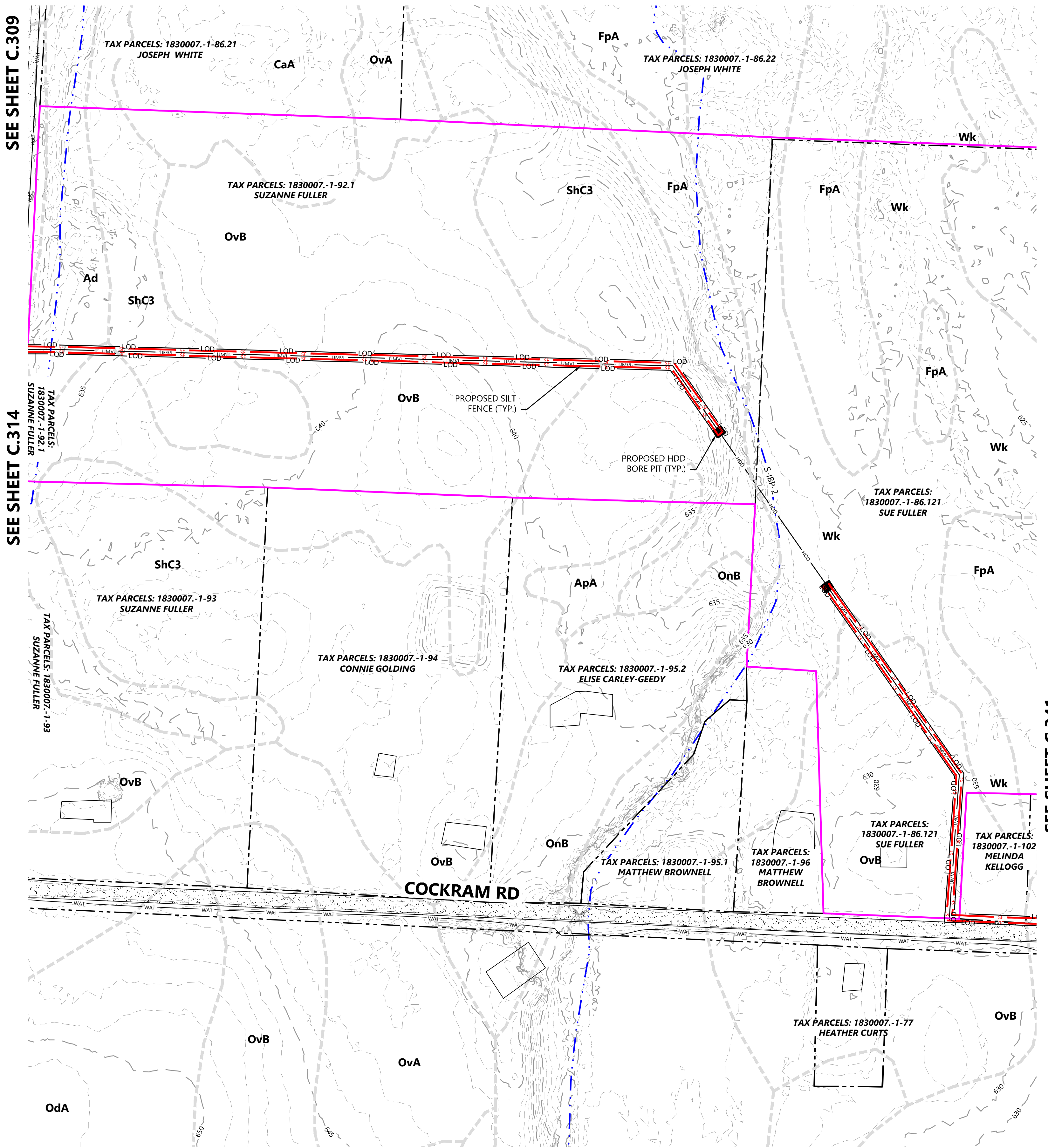
PREPARED FOR:



700 Universe Boulevard
 Juno Beach, FL 33408


REVISIONS:

#	DATE	COMMENT
A	06/12/20	Issued for Review
B	09/03/20	Issued for Review

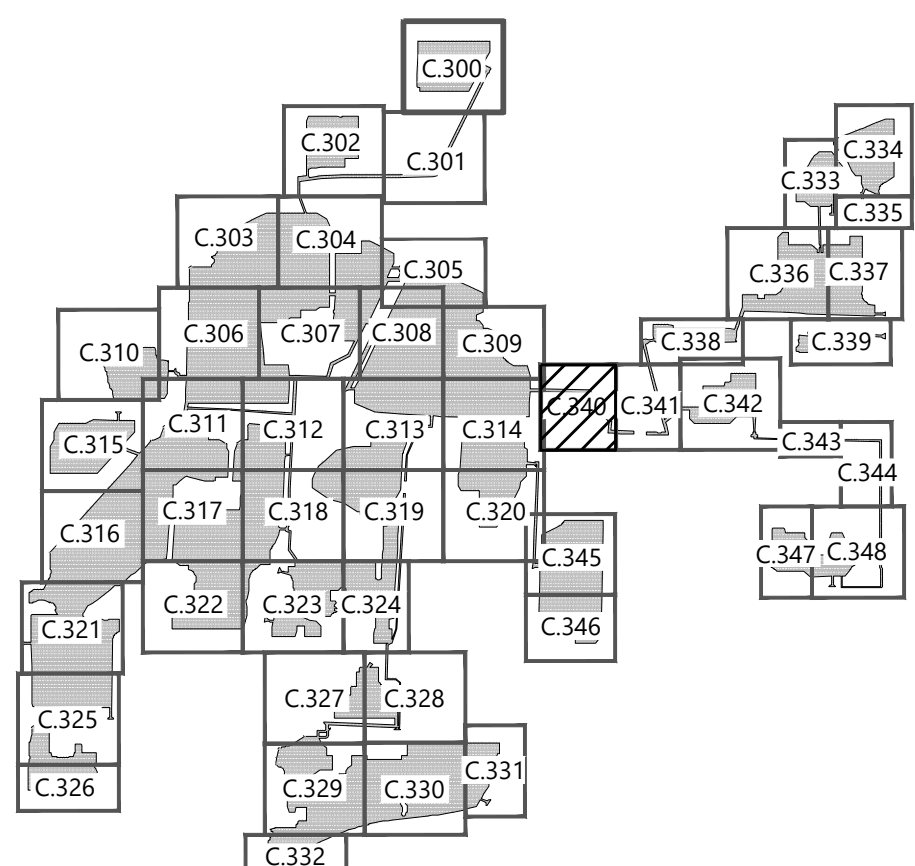


- LEGEND:**
- PROPERTY LINE
 - - - PARCEL LINE
 - - - LOT LINE
 - - - RIGHT-OF-WAY LINES
 - - - EASEMENT LINES
 - EX. STREAM
 - EX. EDGE OF WATER
 - EX. TREELINE
 - EX. WETLAND
 - EX. SOILS
 - POH EX. OVERHEAD POWER
 - PUG EX. POWER POLE
 - GAS EX. UNDERGROUND POWER
 - OIL EX. GAS
 - EX. OIL PIPELINE
 - EX. GRAVEL ROAD
 - EX. PAVED ROAD
 - 900 EX. INDEX CONTOUR
 - X EX. INTERVAL CONTOUR
 - EX. FENCE
 - WAT EX. WATER LINE
 - EX. CULVERT
 - EX. STRUCTURE
 - FLOW ARROW
 - PROPOSED SOLAR ARRAY
 - PROPOSED BUILDABLE AREA
 - PROPOSED SETBACK LINE
 - PROPOSED INVERTER
 - PROPOSED BATTERY PACK
 - PROPOSED ACCESS ROAD
 - X PROPOSED SECURITY FENCE
 - UMW PROPOSED UNDERGROUND COLLECTOR
 - OMV PROPOSED OVERHEAD POWERLINE
 - HDD PROPOSED HORIZONTAL DIRECTIONAL DRILLING
 - PROPOSED LAYDOWN YARD
 - LOD PROPOSED LOW WATER CROSSING
 - LIMIT OF DISTURBANCE
 - PROPOSED CULVERT
 - PROPOSED RIP RAP
 - 900 PROPOSED INDEX CONTOUR
 - PROPOSED INTERVAL CONTOUR
 - GL PROPOSED GRADING LIMITS
 - SF PROPOSED SILT FENCE
 - PROPOSED GRADE BREAK
 - PROPOSED PARKING AREA
 - PROPOSED ROCK CONSTRUCTION ENTRANCE
 - PROPOSED HDD BORE PIT LOCATION
 - PROPOSED DRAINAGE CROSSING
 - PROPOSED FILTRATION BASIN

NOTES:
 1. EXISTING STREAM IS BASED ON PUBLICLY AVAILABLE DATA AND SITE CONDITIONS MIGHT DIFFER FROM LOCATION SHOWN ON THE SITE PLAN.



KEY MAP



Excelsior Energy Center
 Town of Byron, New York

Civil Site Plan - 41

NOT FOR CONSTRUCTION

DATE: 09/03/2020

SHEET: C.340

D:\0205416\000\dwg\Civil\0205416-C.340.dwg, 09/03/2020 10:27 AM, Matthew Redburn

PREPARED FOR:



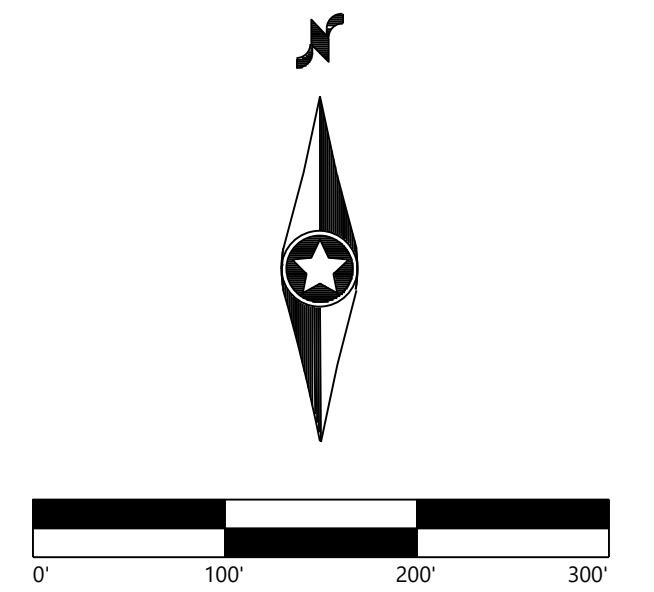
700 Universe Boulevard
 Juno Beach, FL 33408

REVISIONS:

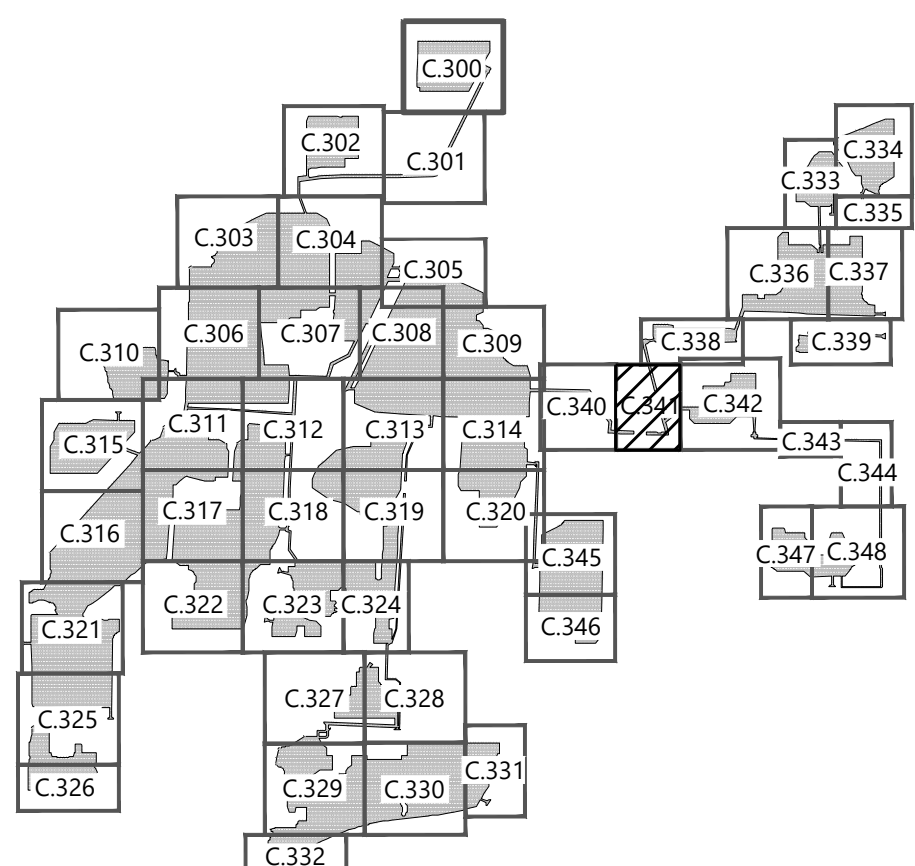
#	DATE	COMMENT
A	06/12/20	Issued for Review
B	09/03/20	Issued for Review

- LEGEND:**
- PROPERTY LINE
 - - - PARCEL LINE
 - - - LOT LINE
 - - - RIGHT-OF-WAY LINES
 - - - EASEMENT LINES
 - - - EX. STREAM
 - - - EX. EDGE OF WATER
 - - - EX. TREETRINE
 - - - EX. WETLAND
 - - - EX. SOILS
 - - - EX. OVERHEAD POWER
 - - - EX. POWER POLE
 - - - EX. UNDERGROUND POWER
 - - - EX. GAS
 - - - EX. OIL PIPELINE
 - - - EX. GRAVEL ROAD
 - - - EX. PAVED ROAD
 - - - EX. INDEX CONTOUR
 - - - EX. INTERVAL CONTOUR
 - - - EX. FENCE
 - - - EX. WATER LINE
 - - - EX. CULVERT
 - - - EX. STRUCTURE
 - - - FLOW ARROW
 - - - PROPOSED SOLAR ARRAY
 - - - PROPOSED BUILDABLE AREA
 - - - PROPOSED SETBACK LINE
 - - - PROPOSED INVERTER
 - - - PROPOSED BATTERY PACK
 - - - PROPOSED ACCESS ROAD
 - - - PROPOSED SECURITY FENCE
 - - - PROPOSED UNDERGROUND COLLECTOR
 - - - PROPOSED OVERHEAD POWERLINE
 - - - PROPOSED HORIZONTAL DIRECTIONAL DRILLING
 - - - PROPOSED LAYDOWN YARD
 - - - PROPOSED LOW WATER CROSSING
 - - - LIMIT OF DISTURBANCE
 - - - PROPOSED CULVERT
 - - - PROPOSED RIP RAP
 - - - PROPOSED INDEX CONTOUR
 - - - PROPOSED INTERVAL CONTOUR
 - - - PROPOSED GRADING LIMITS
 - - - PROPOSED SILT FENCE
 - - - PROPOSED GRADE BREAK
 - - - PROPOSED PARKING AREA
 - - - PROPOSED ROCK CONSTRUCTION ENTRANCE
 - - - PROPOSED HDD BORE PIT LOCATION
 - - - PROPOSED DRAINAGE CROSSING
 - - - PROPOSED FILTRATION BASIN

NOTES:
 1. EXISTING STREAM IS BASED ON PUBLICLY AVAILABLE DATA AND SITE CONDITIONS MIGHT DIFFER FROM LOCATION SHOWN ON THE SITE PLAN.



KEY MAP



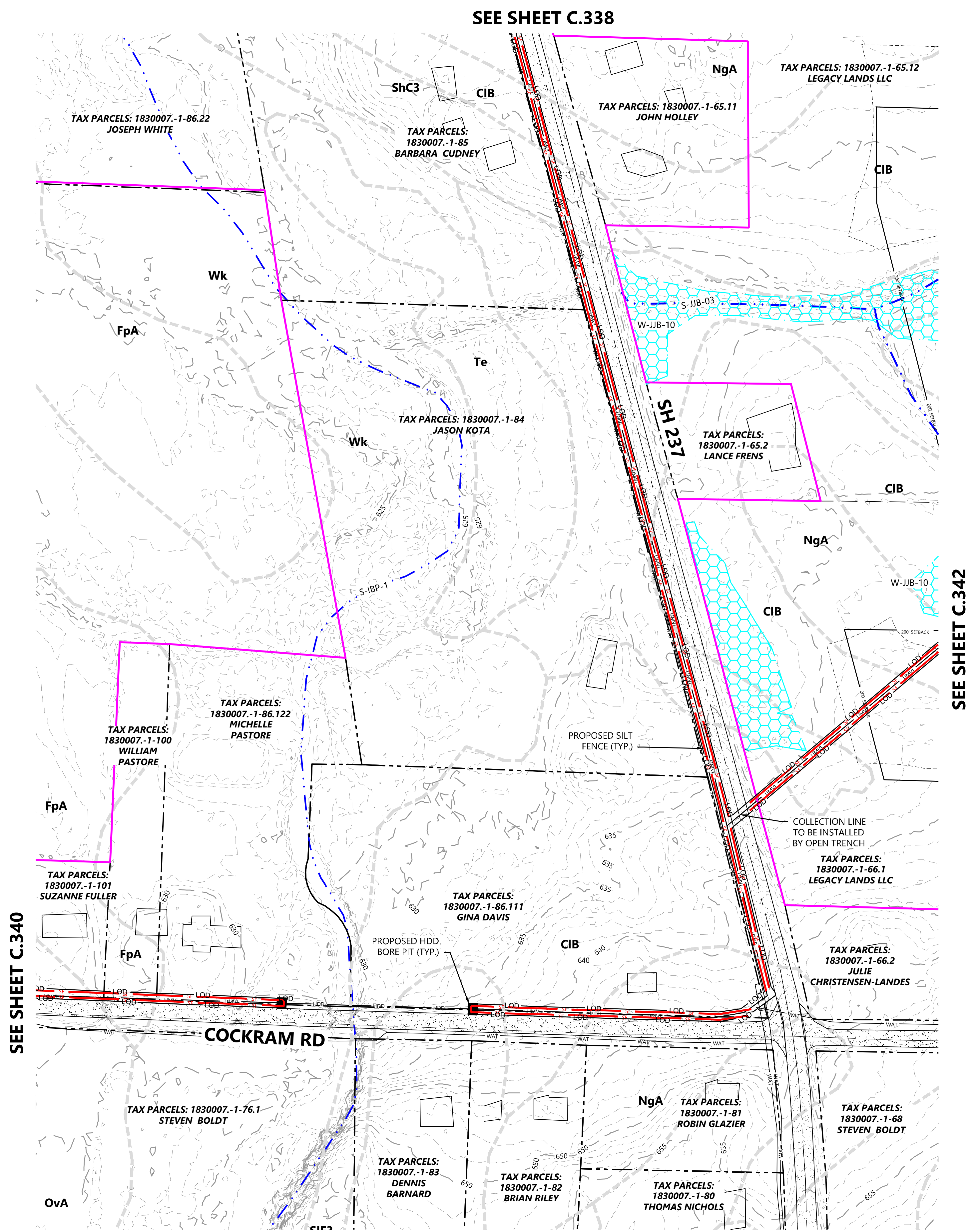
Excelsior Energy Center
 Town of Byron, New York

Civil Site Plan - 42

NOT FOR CONSTRUCTION

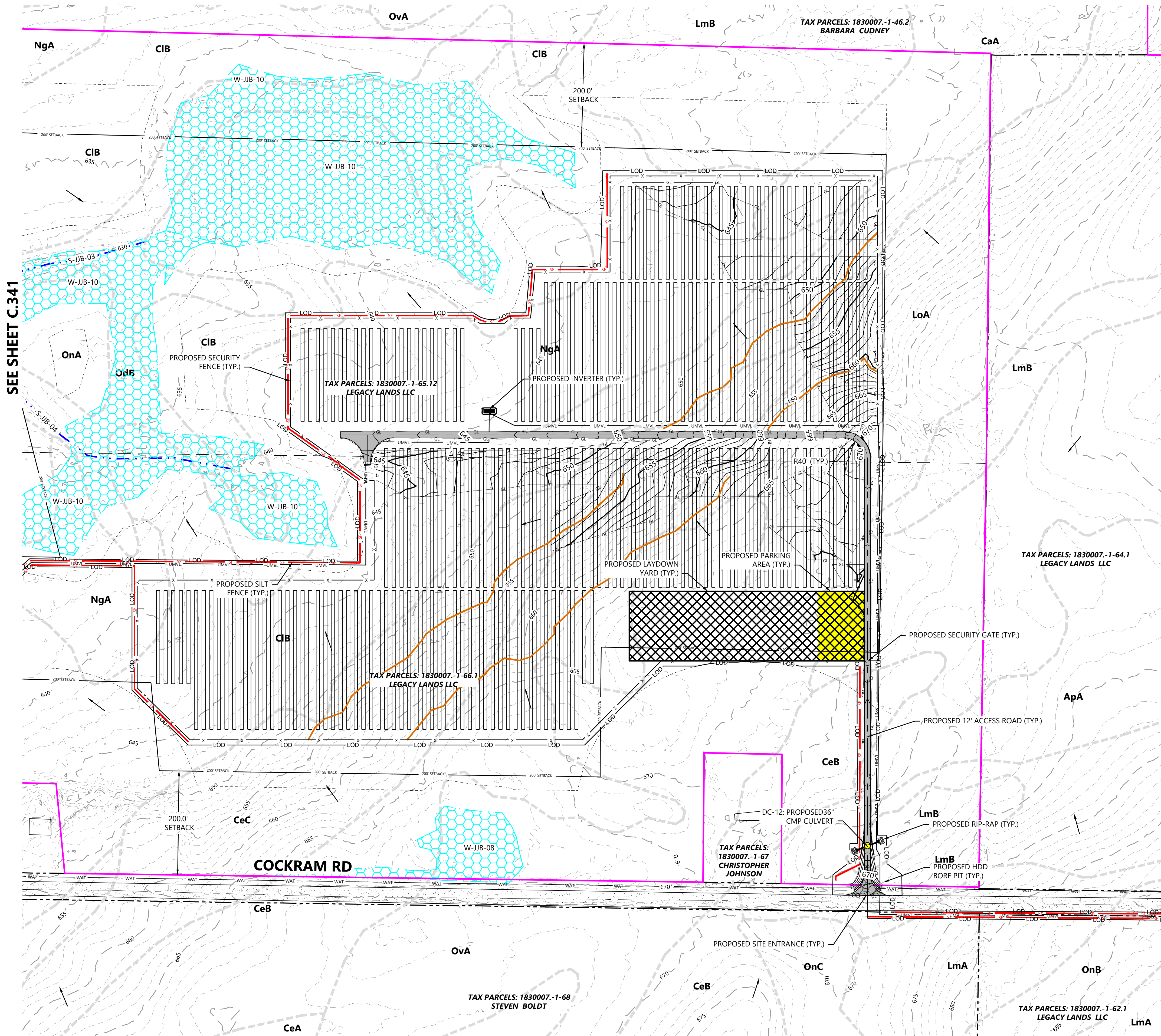
DATE: 09/03/2020

SHEET: C.341



010205410.dwg (Civil) 09/03/2020 10:52 AM Michelle Pastore

SEE SHEET C.338



LEGEND:

- PROPERTY LINE
- - - PARCEL LINE
- - - LOT LINE
- - - RIGHT-OF-WAY LINES
- - - EASEMENT LINES
- EX. STREAM
- EX. EDGE OF WATER
- EX. TREELINE
- EX. WETLAND
- EX. SOILS
- POH EX. OVERHEAD POWER
- PUG EX. POWER POLE
- GAS EX. UNDERGROUND POWER
- OIL EX. GAS
- EX. OIL PIPELINE
- EX. GRAVEL ROAD
- EX. PAVED ROAD
- EX. INDEX CONTOUR
- EX. INTERVAL CONTOUR
- X EX. FENCE
- WAT EX. WATER LINE
- EX. CULVERT
- EX. STRUCTURE
- FLOW ARROW
- PROPOSED SOLAR ARRAY
- PROPOSED BUILDABLE AREA
- PROPOSED SETBACK LINE
- PROPOSED INVERTER
- PROPOSED BATTERY PACK
- PROPOSED ACCESS ROAD
- X PROPOSED SECURITY FENCE
- UMW PROPOSED UNDERGROUND COLLECTOR
- OMV PROPOSED OVERHEAD POWERLINE
- HDD PROPOSED HORIZONTAL DIRECTIONAL DRILLING
- PROPOSED LAYDOWN YARD
- LOD PROPOSED LOW WATER CROSSING
- LIMIT OF DISTURBANCE
- PROPOSED CULVERT
- PROPOSED RIP RAP
- 900 PROPOSED INDEX CONTOUR
- PROPOSED INTERVAL CONTOUR
- GL PROPOSED GRADING LIMITS
- SF PROPOSED SILT FENCE
- PROPOSED GRADE BREAK
- PROPOSED PARKING AREA
- PROPOSED ROCK CONSTRUCTION ENTRANCE
- PROPOSED HDD BORE PIT LOCATION
- PROPOSED DRAINAGE CROSSING
- PROPOSED FILTRATION BASIN

NOTES:

1. EXISTING STREAM IS BASED ON PUBLICLY AVAILABLE DATA AND SITE CONDITIONS MIGHT DIFFER FROM LOCATION SHOWN ON THE SITE PLAN.

Phone (952) 937-5150 12701 Whitewater Drive, Suite #300
 Fax (952) 937-5822 Minnetonka, MN 55343
 Toll Free (888) 937-5150 westwoodps.com
 Westwood Development Consultants, LLC


PREPARED FOR:



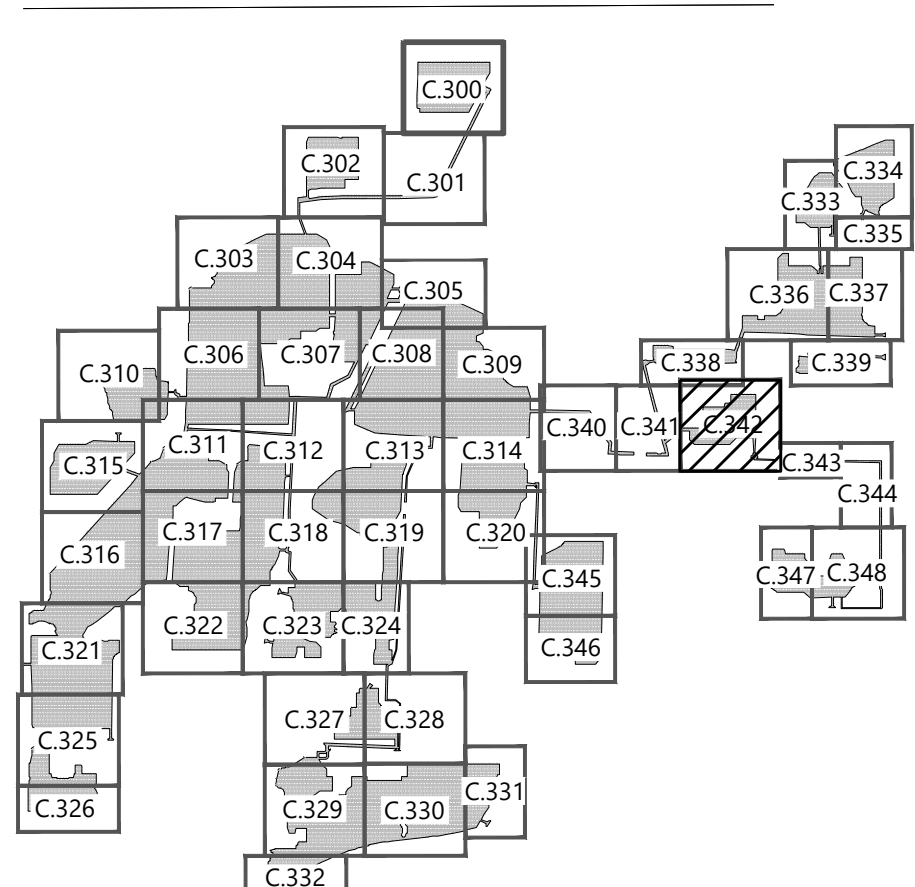
700 Universe Boulevard
 Juno Beach, FL 33408

REVISIONS:

#	DATE	COMMENT
A	06/12/20	Issued for Review
B	09/03/20	Issued for Review



KEY MAP



Excelsior Energy Center

Town of Byron, New York

Civil Site Plan - 43

NOT FOR CONSTRUCTION

DATE: 09/03/2020

SHEET: C.342

10/25/2020 10:41:00 AM C:\Users\jgall\OneDrive\Documents\2020\10\25\20201025_104100.dwg 10/25/2020 10:41:00 AM jgall

PREPARED FOR:



700 Universe Boulevard
 Juno Beach, FL 33408

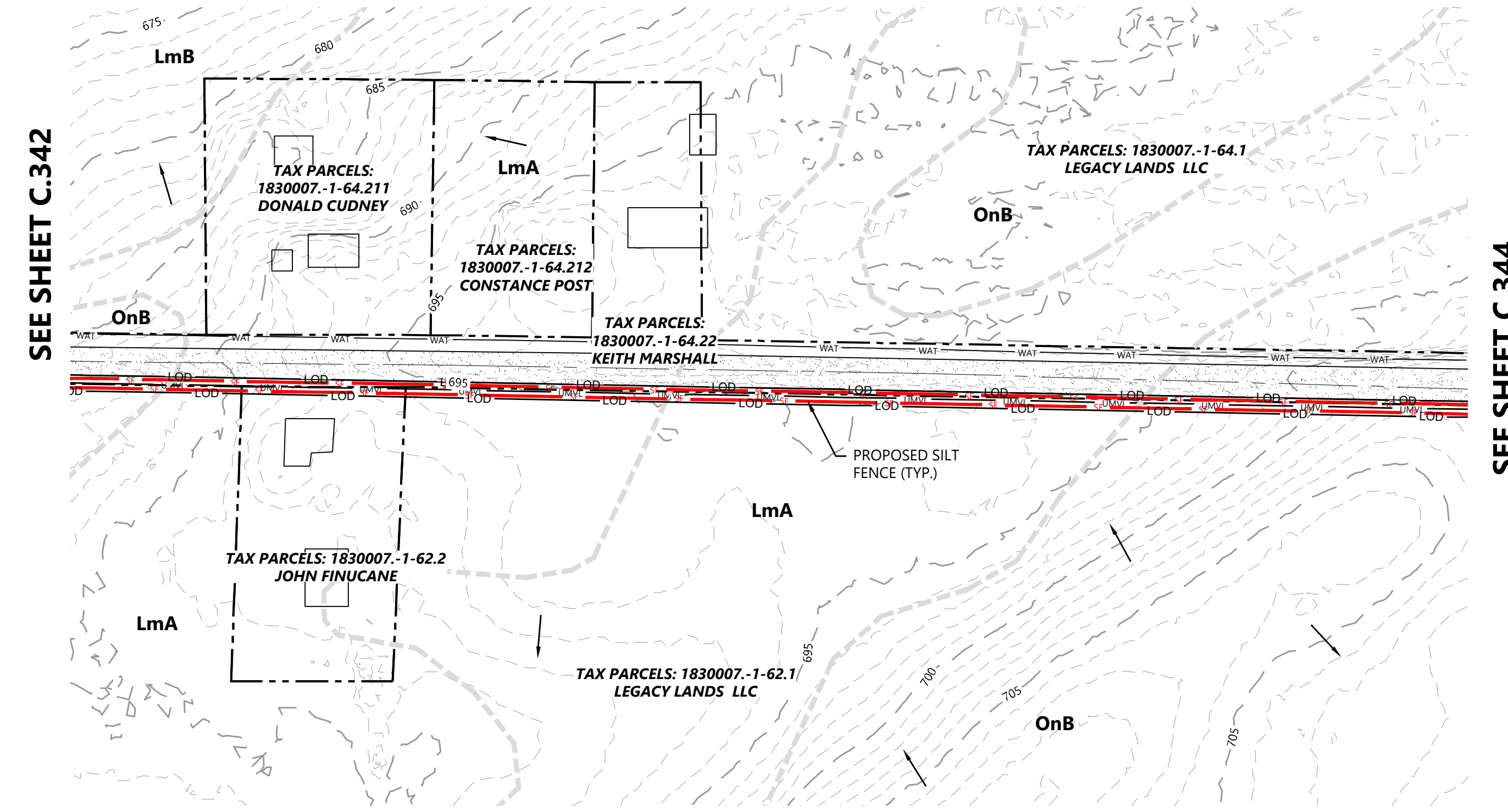
REVISIONS:

#	DATE	COMMENT
A	06/12/20	Issued for Review
B	09/03/20	Issued for Review

LEGEND:

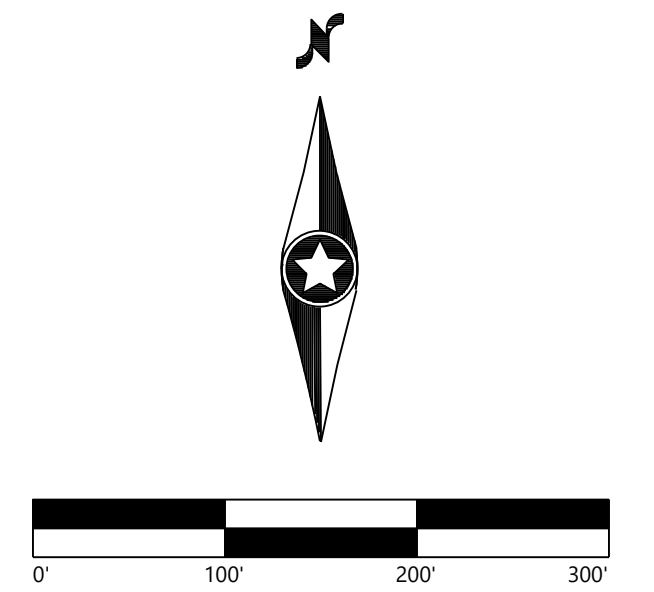
- PROPERTY LINE
- PARCEL LINE
- LOT LINE
- RIGHT-OF-WAY LINES
- EASEMENT LINES
- EX. STREAM
- EX. EDGE OF WATER
- EX. TREELINE
- EX. WETLAND
- EX. SOILS
- EX. OVERHEAD POWER
- EX. POWER POLE
- EX. UNDERGROUND POWER
- EX. GAS
- EX. OIL PIPELINE
- EX. GRAVEL ROAD
- EX. PAVED ROAD
- EX. INDEX CONTOUR
- EX. INTERVAL CONTOUR
- EX. FENCE
- EX. WATER LINE
- EX. CULVERT
- EX. STRUCTURE
- FLOW ARROW
- PROPOSED SOLAR ARRAY
- PROPOSED BUILDABLE AREA
- PROPOSED SETBACK LINE
- PROPOSED INVERTER
- PROPOSED BATTERY PACK
- PROPOSED ACCESS ROAD
- PROPOSED SECURITY FENCE
- PROPOSED UNDERGROUND COLLECTOR
- PROPOSED OVERHEAD POWERLINE
- PROPOSED HORIZONTAL DIRECTIONAL DRILLING
- PROPOSED LAYDOWN YARD
- PROPOSED LOW WATER CROSSING
- LIMIT OF DISTURBANCE
- PROPOSED CULVERT
- PROPOSED RIP RAP
- PROPOSED INDEX CONTOUR
- PROPOSED INTERVAL CONTOUR
- PROPOSED GRADING LIMITS
- PROPOSED SILT FENCE
- PROPOSED GRADE BREAK
- PROPOSED PARKING AREA
- PROPOSED ROCK CONSTRUCTION ENTRANCE
- PROPOSED HDD BORE PIT LOCATION
- PROPOSED DRAINAGE CROSSING
- PROPOSED FILTRATION BASIN

NOTES:
 1. EXISTING STREAM IS BASED ON PUBLICLY AVAILABLE DATA AND SITE CONDITIONS MIGHT DIFFER FROM LOCATION SHOWN ON THE SITE PLAN.

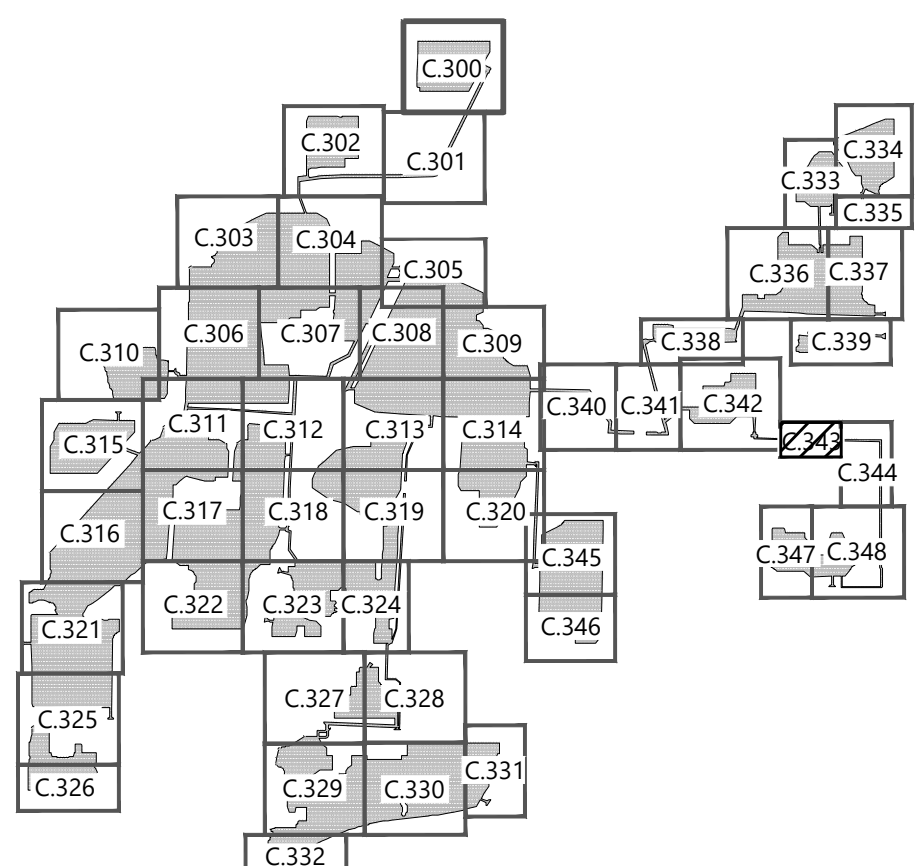


SEE SHEET C.342

SEE SHEET C.344



KEY MAP



Excelsior Energy Center
 Town of Byron, New York

Civil Site Plan - 44

NOT FOR CONSTRUCTION

DATE: 09/03/2020

SHEET: C.343

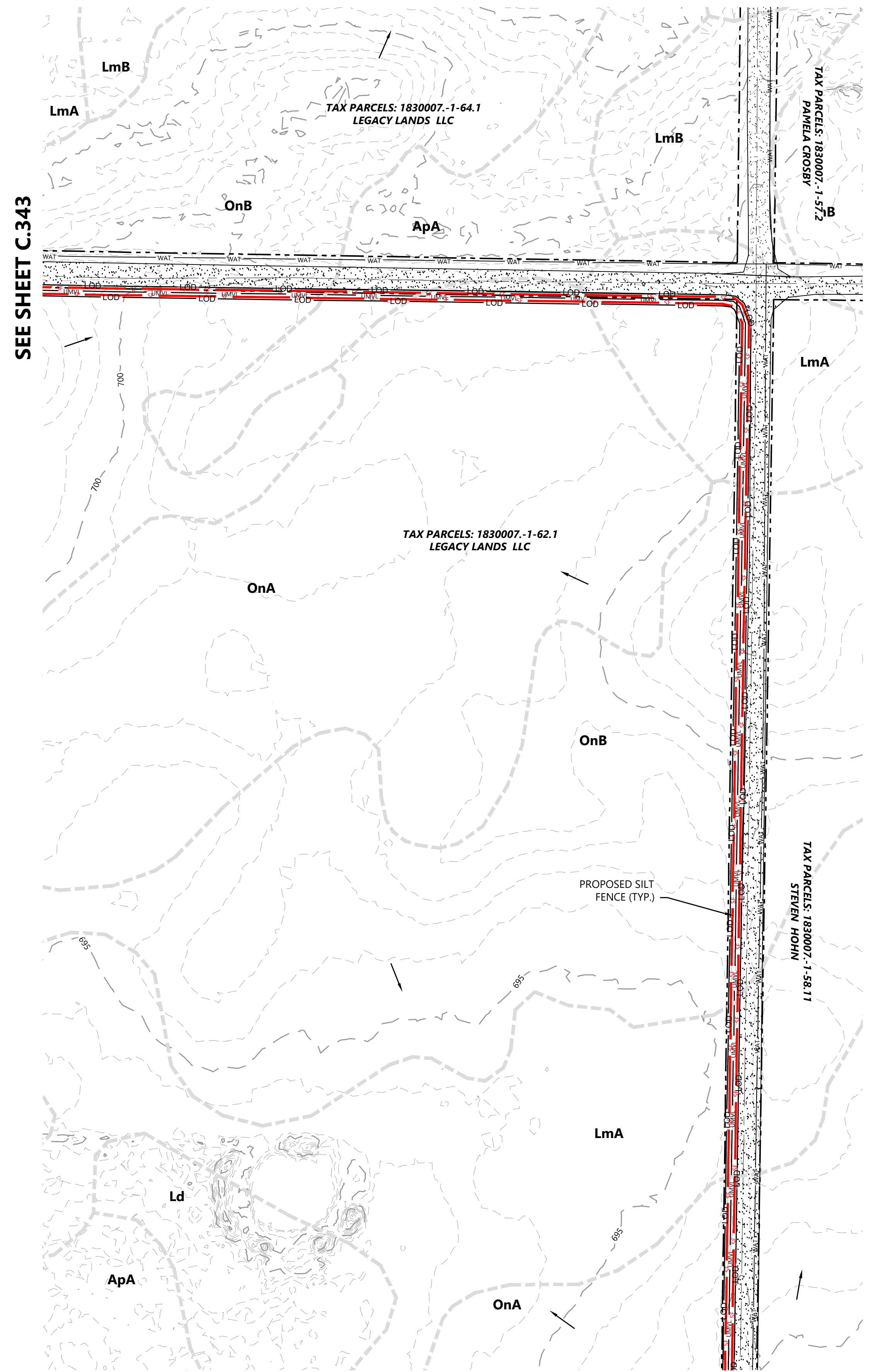
PREPARED FOR:



700 Universe Boulevard
 Juno Beach, FL 33408

REVISIONS:

#	DATE	COMMENT
A	06/12/20	Issued for Review
B	09/03/20	Issued for Review



SEE SHEET C.343


SEE SHEET C.348

LEGEND:

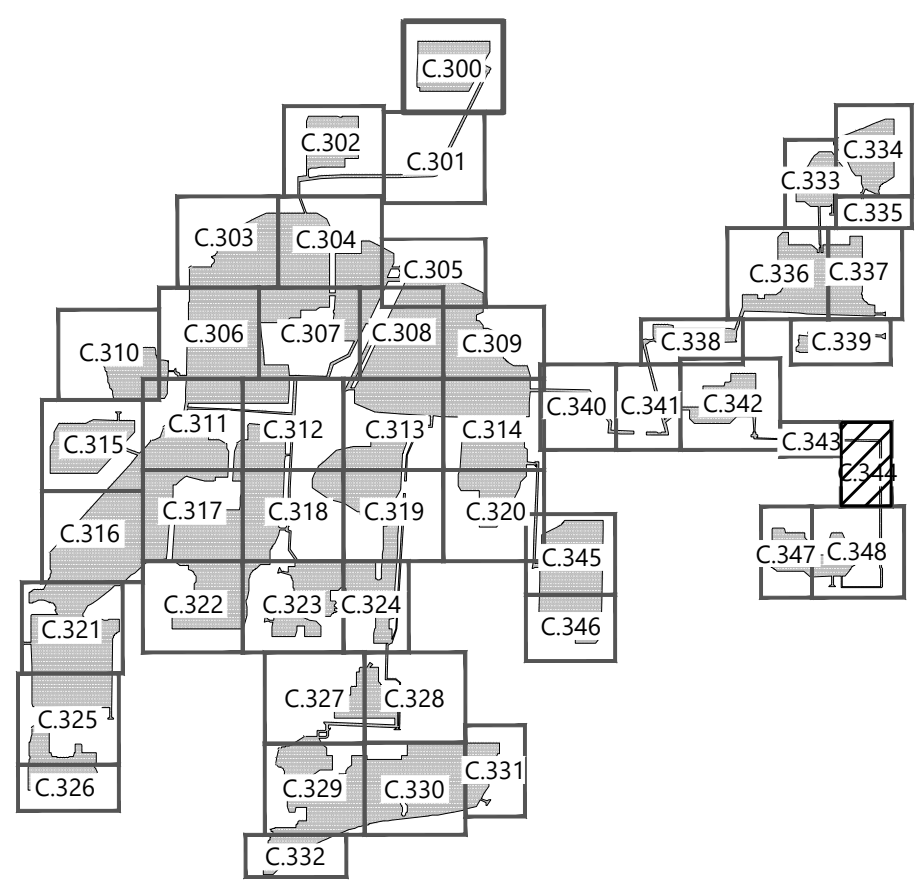
- PROPERTY LINE
- PARCEL LINE
- LOT LINE
- RIGHT-OF-WAY LINES
- EASEMENT LINES
- EX. STREAM
- EX. EDGE OF WATER
- EX. TREELINE
- EX. WETLAND
- EX. SOILS
- EX. OVERHEAD POWER
- EX. POWER POLE
- EX. UNDERGROUND POWER
- EX. GAS
- EX. OIL PIPELINE
- EX. GRAVEL ROAD
- EX. PAVED ROAD
- EX. INDEX CONTOUR
- EX. INTERVAL CONTOUR
- EX. FENCE
- EX. WATER LINE
- EX. CULVERT
- EX. STRUCTURE
- FLOW ARROW
- PROPOSED SOLAR ARRAY
- PROPOSED BUILDABLE AREA
- PROPOSED SETBACK LINE
- PROPOSED INVERTER
- PROPOSED BATTERY PACK
- PROPOSED ACCESS ROAD
- PROPOSED SECURITY FENCE
- PROPOSED UNDERGROUND COLLECTOR
- PROPOSED OVERHEAD POWERLINE
- PROPOSED HORIZONTAL DIRECTIONAL DRILLING
- PROPOSED LAYDOWN YARD
- PROPOSED LOW WATER CROSSING
- LIMIT OF DISTURBANCE
- PROPOSED CULVERT
- PROPOSED RIP RAP
- PROPOSED INDEX CONTOUR
- PROPOSED INTERVAL CONTOUR
- PROPOSED GRADING LIMITS
- PROPOSED SILT FENCE
- PROPOSED GRADE BREAK
- PROPOSED PARKING AREA
- PROPOSED ROCK CONSTRUCTION ENTRANCE
- PROPOSED HDD BORE PIT LOCATION
- PROPOSED DRAINAGE CROSSING
- PROPOSED FILTRATION BASIN

NOTES:

- EXISTING STREAM IS BASED ON PUBLICLY AVAILABLE DATA AND SITE CONDITIONS MIGHT DIFFER FROM LOCATION SHOWN ON THE SITE PLAN.



KEY MAP



Excelsior Energy Center

Town of Byron, New York

Civil Site Plan - 45

NOT FOR CONSTRUCTION

DATE: 09/03/2020

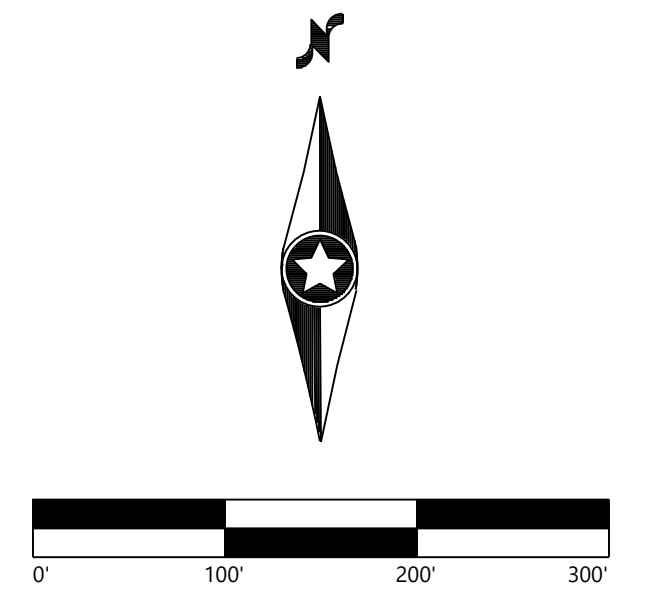
SHEET: C.344

REVISIONS:

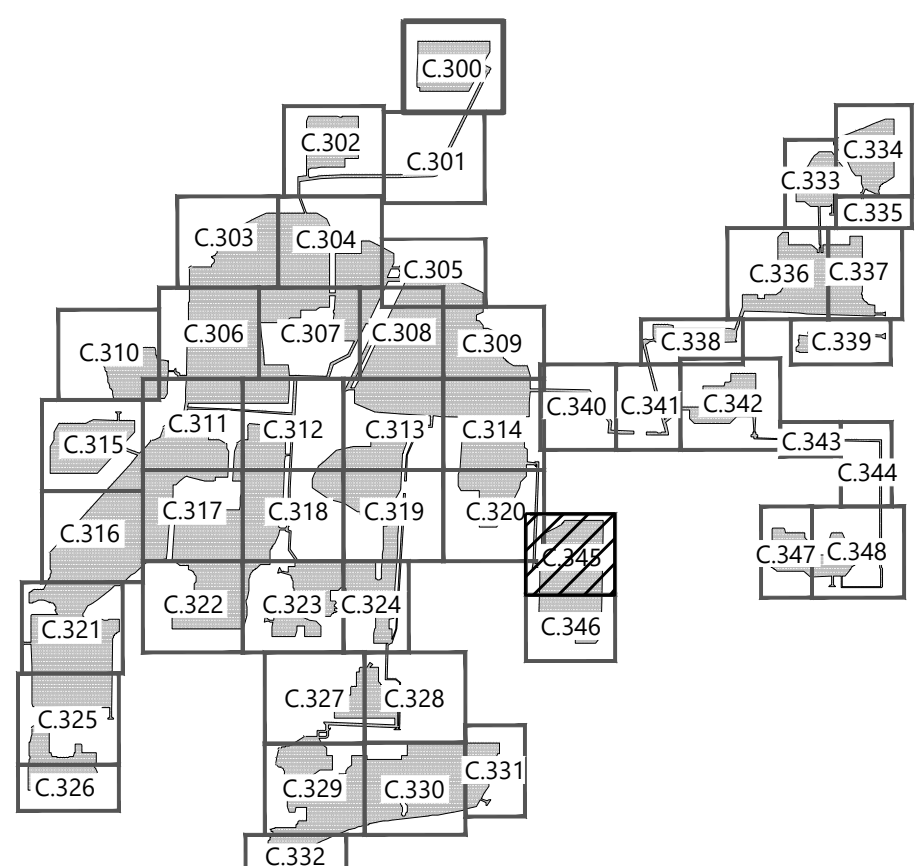
#	DATE	COMMENT
A	06/12/20	Issued for Review
B	09/03/20	Issued for Review

- LEGEND:**
- PROPERTY LINE
 - PARCEL LINE
 - LOT LINE
 - RIGHT-OF-WAY LINES
 - EASEMENT LINES
 - EX. STREAM
 - EX. EDGE OF WATER
 - EX. TREELINE
 - EX. WETLAND
 - EX. SOILS
 - EX. OVERHEAD POWER
 - EX. POWER POLE
 - EX. UNDERGROUND POWER
 - EX. GAS
 - EX. OIL PIPELINE
 - EX. GRAVEL ROAD
 - EX. PAVED ROAD
 - EX. INDEX CONTOUR
 - EX. INTERVAL CONTOUR
 - EX. FENCE
 - EX. WATER LINE
 - EX. CULVERT
 - EX. STRUCTURE
 - FLOW ARROW
 - PROPOSED SOLAR ARRAY
 - PROPOSED BUILDABLE AREA
 - PROPOSED SETBACK LINE
 - PROPOSED INVERTER
 - PROPOSED BATTERY PACK
 - PROPOSED ACCESS ROAD
 - PROPOSED SECURITY FENCE
 - PROPOSED UNDERGROUND COLLECTOR
 - PROPOSED OVERHEAD POWERLINE
 - PROPOSED HORIZONTAL DIRECTIONAL DRILLING
 - PROPOSED LAYDOWN YARD
 - PROPOSED LOW WATER CROSSING
 - LIMIT OF DISTURBANCE
 - PROPOSED CULVERT
 - PROPOSED RIP RAP
 - PROPOSED INDEX CONTOUR
 - PROPOSED INTERVAL CONTOUR
 - PROPOSED GRADING LIMITS
 - PROPOSED SILT FENCE
 - PROPOSED GRADE BREAK
 - PROPOSED PARKING AREA
 - PROPOSED ROCK CONSTRUCTION ENTRANCE
 - PROPOSED HDD BORE PIT LOCATION
 - PROPOSED DRAINAGE CROSSING
 - PROPOSED FILTRATION BASIN

NOTES:
 1. EXISTING STREAM IS BASED ON PUBLICLY AVAILABLE DATA AND SITE CONDITIONS MIGHT DIFFER FROM LOCATION SHOWN ON THE SITE PLAN.



KEY MAP



Excelsior Energy Center
 Town of Byron, New York

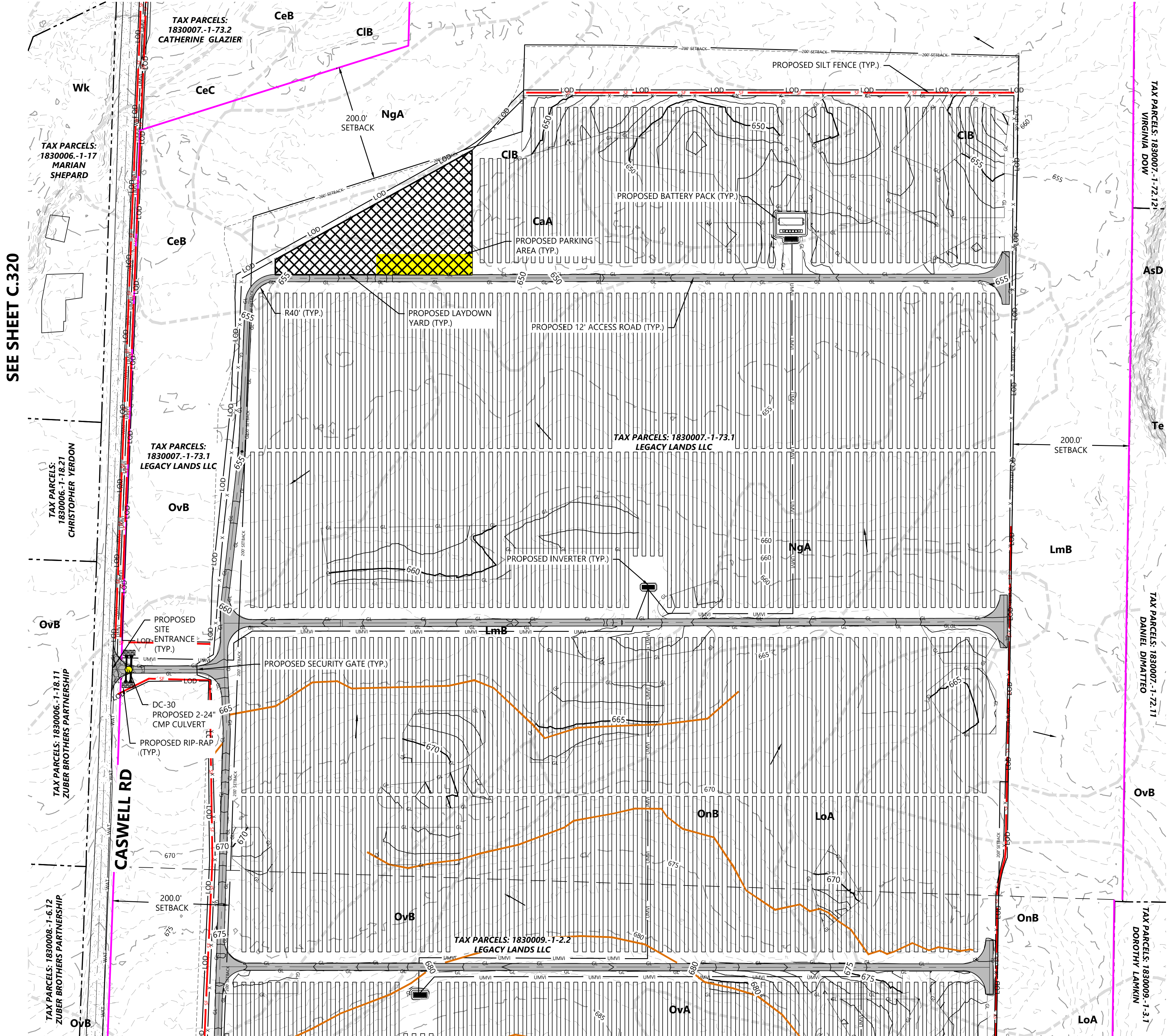
Civil Site Plan - 46

NOT FOR CONSTRUCTION

DATE: 09/03/2020

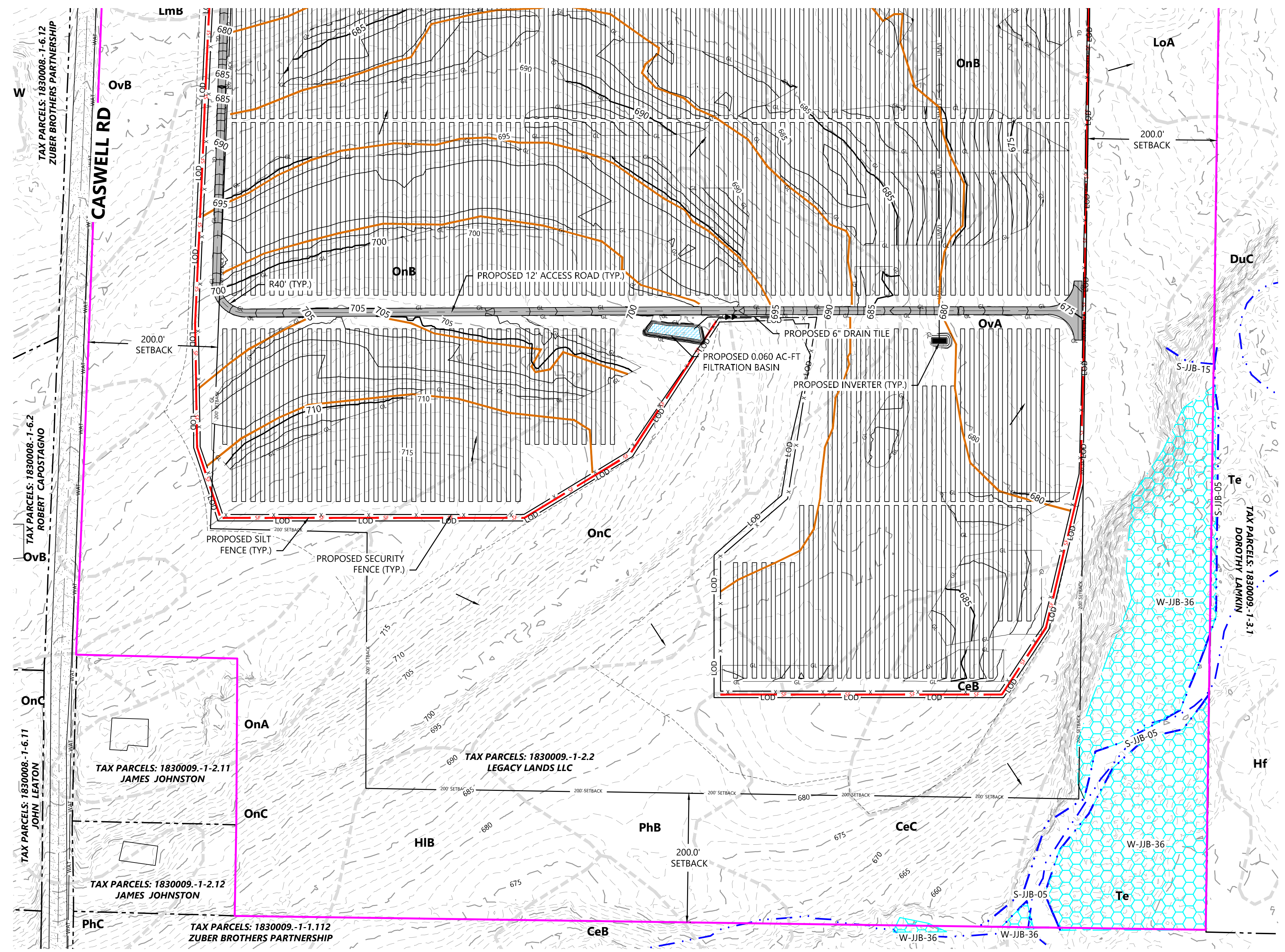
SHEET: C.345

SEE SHEET C.320



SEE SHEET C.346

SEE SHEET C.345



- LEGEND:**
- PROPERTY LINE
 - - - PARCEL LINE
 - - - LOT LINE
 - - - RIGHT-OF-WAY LINES
 - - - EASEMENT LINES
 - EX. STREAM
 - EX. EDGE OF WATER
 - EX. TREELINE
 - EX. WETLAND
 - EX. SOILS
 - POH EX. OVERHEAD POWER
 - PUG EX. POWER POLE
 - GAS EX. UNDERGROUND POWER
 - OIL EX. GAS
 - EX. OIL PIPELINE
 - EX. GRAVEL ROAD
 - EX. PAVED ROAD
 - 900 EX. INDEX CONTOUR
 - X EX. INTERVAL CONTOUR
 - EX. FENCE
 - WAT EX. WATER LINE
 - EX. CULVERT
 - EX. STRUCTURE
 - FLOW ARROW
 - PROPOSED SOLAR ARRAY
 - PROPOSED BUILDABLE AREA
 - PROPOSED SETBACK LINE
 - PROPOSED INVERTER
 - PROPOSED BATTERY PACK
 - PROPOSED ACCESS ROAD
 - X PROPOSED SECURITY FENCE
 - UMW PROPOSED UNDERGROUND COLLECTOR
 - OMV PROPOSED OVERHEAD POWERLINE
 - HDD PROPOSED HORIZONTAL DIRECTIONAL DRILLING
 - PROPOSED LAYDOWN YARD
 - PROPOSED LOW WATER CROSSING
 - LOD LIMIT OF DISTURBANCE
 - PROPOSED CULVERT
 - PROPOSED RIP RAP
 - 900 PROPOSED INDEX CONTOUR
 - PROPOSED INTERVAL CONTOUR
 - GL PROPOSED GRADING LIMITS
 - SF PROPOSED SILT FENCE
 - PROPOSED GRADE BREAK
 - PROPOSED PARKING AREA
 - PROPOSED ROCK CONSTRUCTION ENTRANCE
 - PROPOSED HDD BORE PIT LOCATION
 - PROPOSED DRAINAGE CROSSING
 - PROPOSED FILTRATION BASIN

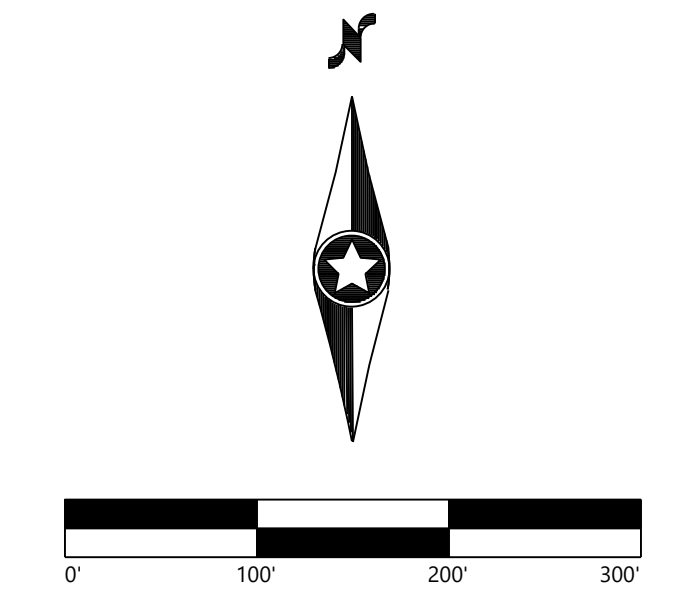
NOTES:
 1. EXISTING STREAM IS BASED ON PUBLICLY AVAILABLE DATA AND SITE CONDITIONS MIGHT DIFFER FROM LOCATION SHOWN ON THE SITE PLAN.

PREPARED FOR:

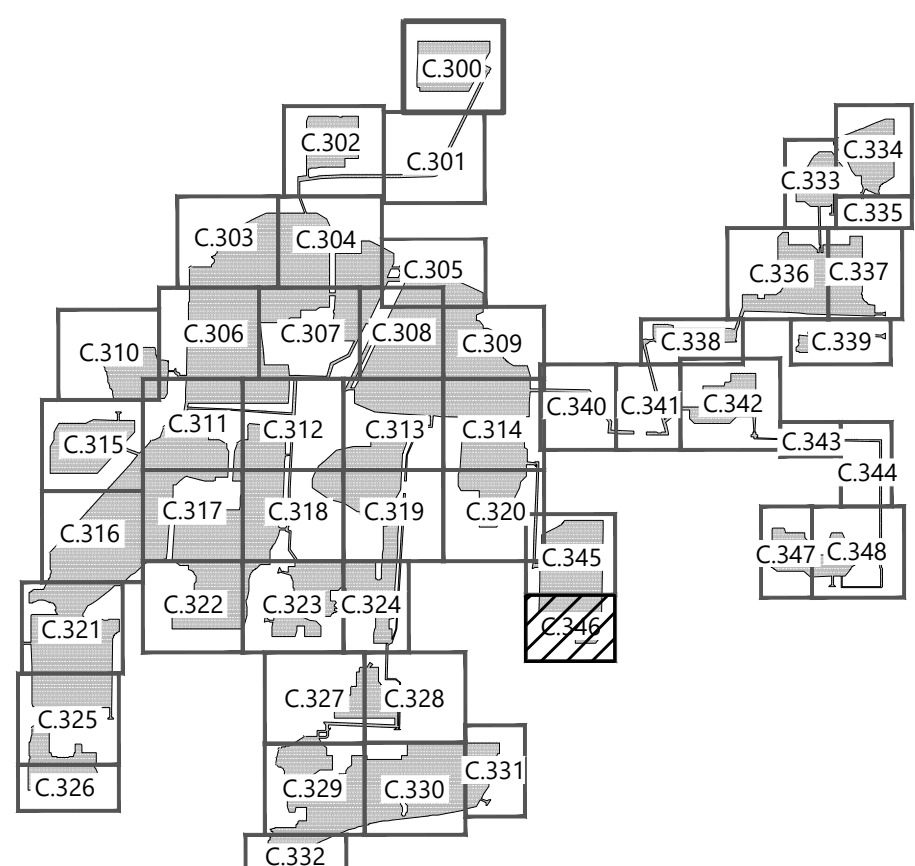
700 Universe Boulevard
 Juno Beach, FL 33408

REVISIONS:

#	DATE	COMMENT
A	06/12/20	Issued for Review
B	09/03/20	Issued for Review



KEY MAP



Excelsior Energy Center
 Town of Byron, New York

Civil Site Plan - 47

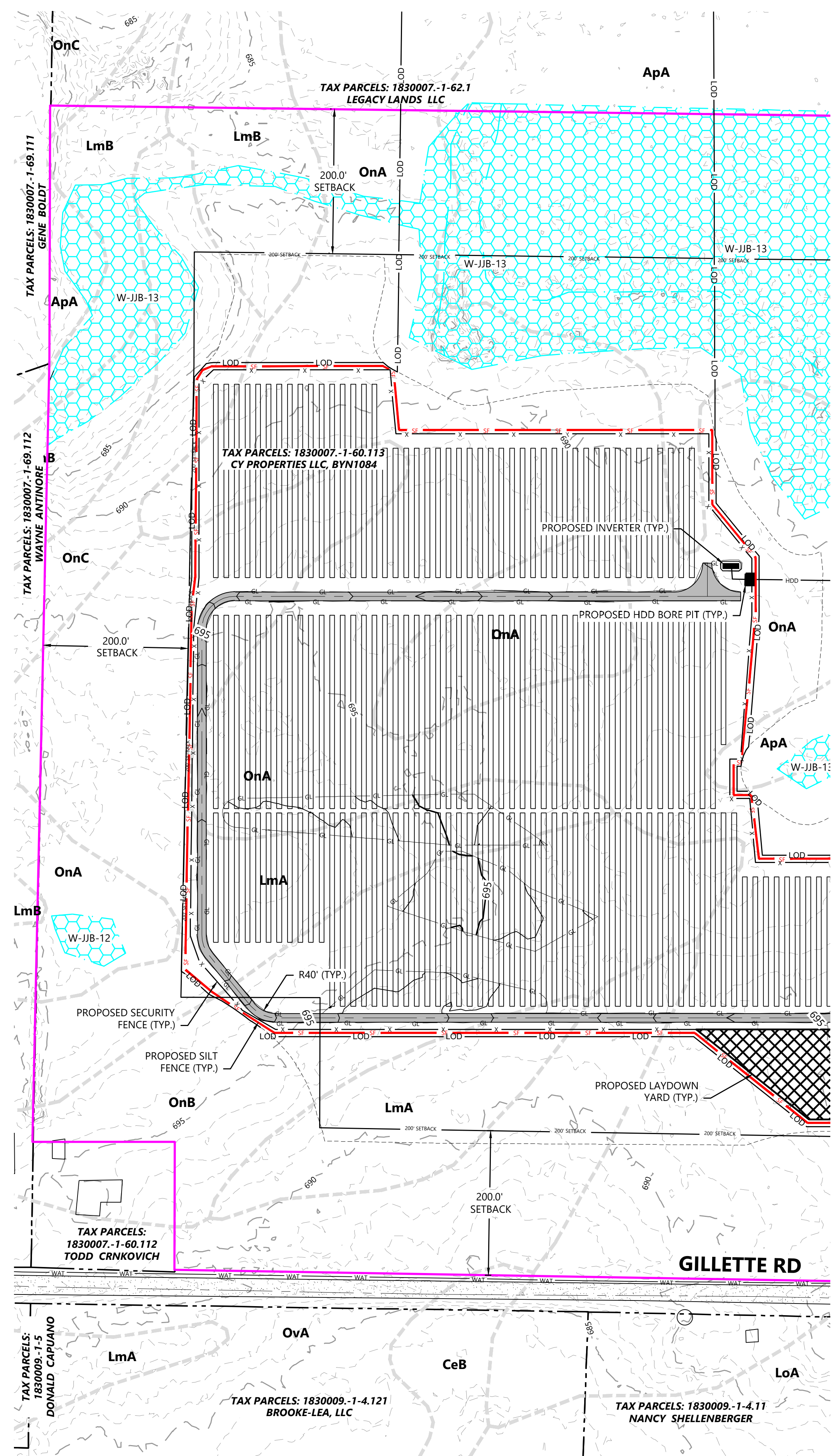
NOT FOR CONSTRUCTION

DATE: 09/03/2020

SHEET: C.346

D:\025416\025416.dwg (C:\025416\025416.dwg) 09/03/2020 9:44 AM Jordan.Bay

D:\025418\025418.dwg (C:\025418\025418.dwg) 09/03/2020 9:44 AM Jordan.Bay

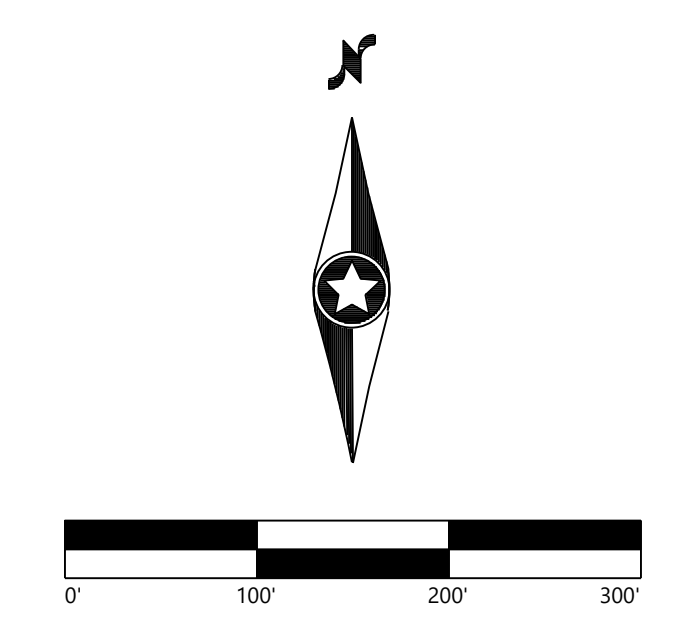


SEE SHEET C.348

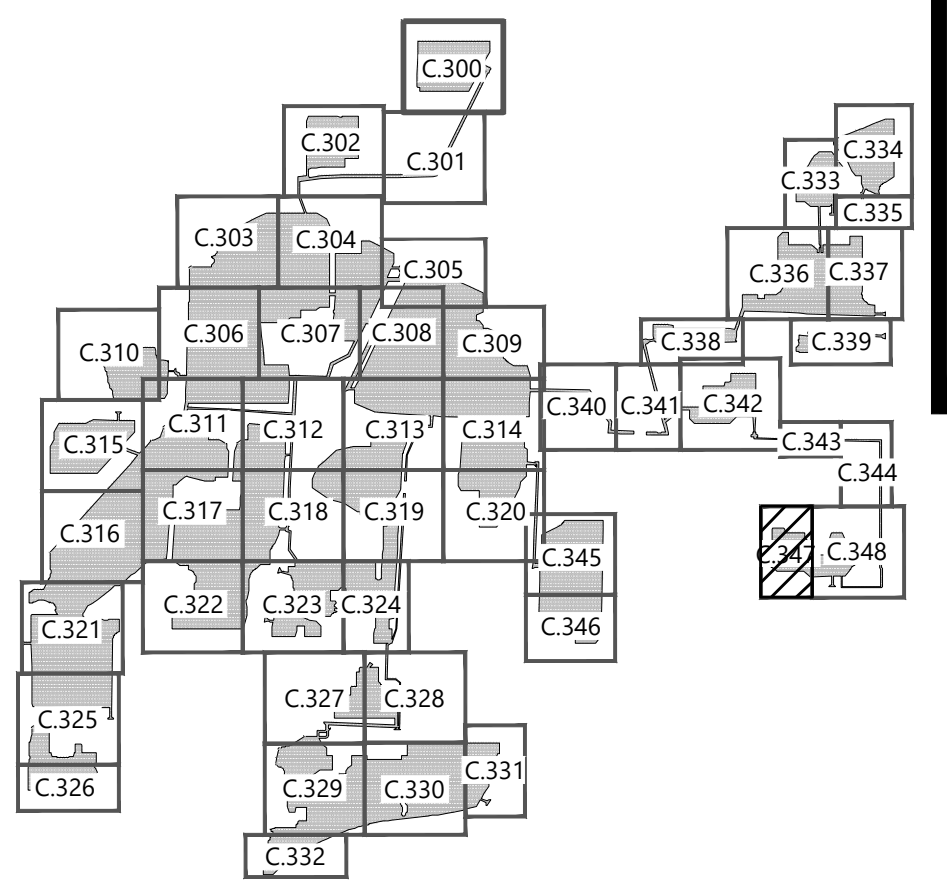
- LEGEND:**
- PROPERTY LINE
 - PARCEL LINE
 - LOT LINE
 - RIGHT-OF-WAY LINES
 - EASEMENT LINES
 - EX. STREAM
 - EX. EDGE OF WATER
 - EX. TREELINE
 - EX. WETLAND
 - EX. SOILS
 - EX. OVERHEAD POWER
 - EX. POWER POLE
 - EX. UNDERGROUND POWER
 - EX. GAS
 - EX. OIL PIPELINE
 - EX. GRAVEL ROAD
 - EX. PAVED ROAD
 - EX. INDEX CONTOUR
 - EX. INTERVAL CONTOUR
 - EX. FENCE
 - EX. WATER LINE
 - EX. CULVERT
 - EX. STRUCTURE
 - FLOW ARROW
 - PROPOSED SOLAR ARRAY
 - PROPOSED BUILDABLE AREA
 - PROPOSED SETBACK LINE
 - PROPOSED INVERTER
 - PROPOSED BATTERY PACK
 - PROPOSED ACCESS ROAD
 - PROPOSED SECURITY FENCE
 - PROPOSED UNDERGROUND COLLECTOR
 - PROPOSED OVERHEAD POWERLINE
 - PROPOSED HORIZONTAL DIRECTIONAL DRILLING
 - PROPOSED LAYDOWN YARD
 - PROPOSED LOW WATER CROSSING
 - LIMIT OF DISTURBANCE
 - PROPOSED CULVERT
 - PROPOSED RIP RAP
 - PROPOSED INDEX CONTOUR
 - PROPOSED INTERVAL CONTOUR
 - PROPOSED GRADING LIMITS
 - PROPOSED SILT FENCE
 - PROPOSED GRADE BREAK
 - PROPOSED PARKING AREA
 - PROPOSED ROCK CONSTRUCTION ENTRANCE
 - PROPOSED HDD BORE PIT LOCATION
 - PROPOSED DRAINAGE CROSSING
 - PROPOSED FILTRATION BASIN
- NOTES:**
- EXISTING STREAM IS BASED ON PUBLICLY AVAILABLE DATA AND SITE CONDITIONS MIGHT DIFFER FROM LOCATION SHOWN ON THE SITE PLAN.

REVISIONS:

#	DATE	COMMENT
A	06/12/20	Issued for Review
B	09/03/20	Issued for Review



KEY MAP



Excelsior Energy Center
 Town of Byron, New York

Civil Site Plan - 48

NOT FOR CONSTRUCTION

DATE: 09/03/2020

SHEET: C.347

SEE SHEET C.344

PREPARED FOR:



700 Universe Boulevard
Juno Beach, FL 33408

REVISIONS:

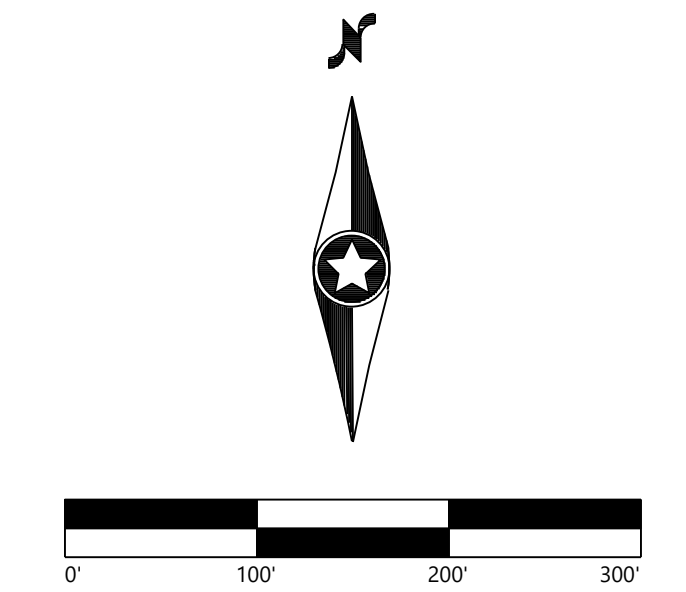
#	DATE	COMMENT
A	06/12/20	Issued for Review
B	09/03/20	Issued for Review

LEGEND:

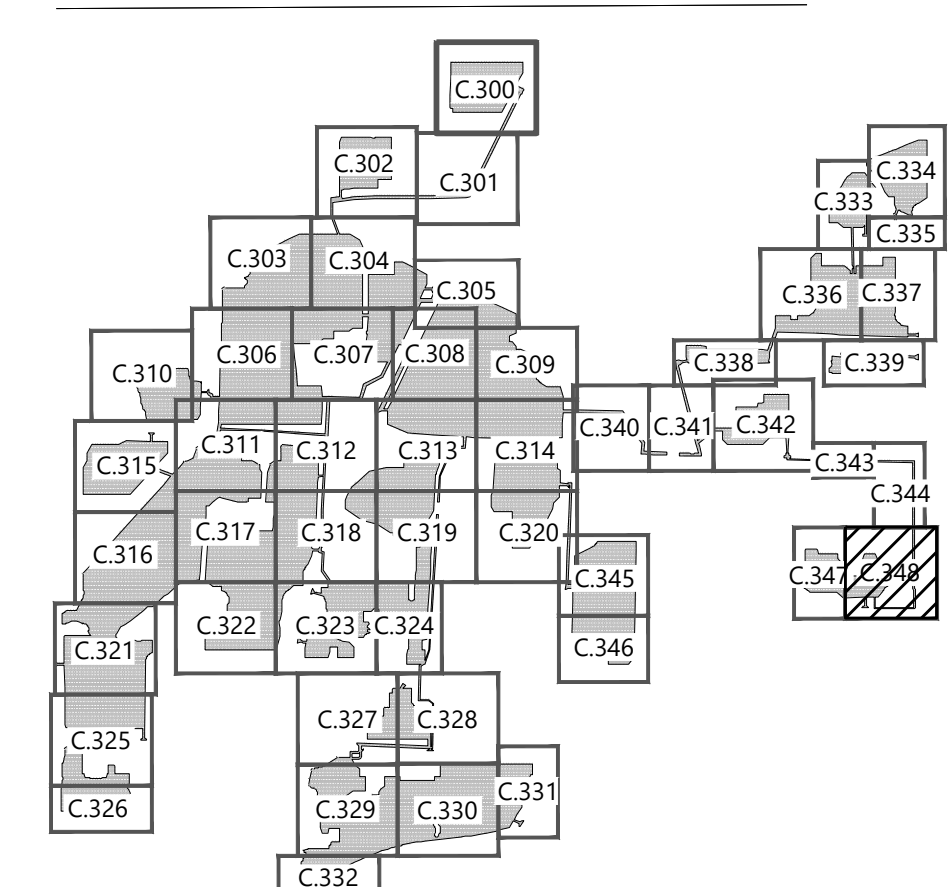
- PROPERTY LINE
- PARCEL LINE
- LOT LINE
- RIGHT-OF-WAY LINES
- EASEMENT LINES
- EX. STREAM
- EX. EDGE OF WATER
- EX. TREELINE
- EX. WETLAND
- EX. SOILS
- EX. OVERHEAD POWER
- EX. POWER POLE
- EX. UNDERGROUND POWER
- EX. GAS
- EX. OIL PIPELINE
- EX. GRAVEL ROAD
- EX. PAVED ROAD
- EX. INDEX CONTOUR
- EX. INTERVAL CONTOUR
- EX. FENCE
- EX. WATER LINE
- EX. CULVERT
- EX. STRUCTURE
- FLOW ARROW
- PROPOSED SOLAR ARRAY
- PROPOSED BUILDABLE AREA
- PROPOSED SETBACK LINE
- PROPOSED INVERTER
- PROPOSED BATTERY PACK
- PROPOSED ACCESS ROAD
- PROPOSED SECURITY FENCE
- PROPOSED UNDERGROUND COLLECTOR
- PROPOSED OVERHEAD POWERLINE
- PROPOSED HORIZONTAL DIRECTIONAL DRILLING
- PROPOSED LAYDOWN YARD
- PROPOSED LOW WATER CROSSING
- LIMIT OF DISTURBANCE
- PROPOSED CULVERT
- PROPOSED RIP RAP
- PROPOSED INDEX CONTOUR
- PROPOSED INTERVAL CONTOUR
- PROPOSED GRADING LIMITS
- PROPOSED SILT FENCE
- PROPOSED GRADE BREAK
- PROPOSED PARKING AREA
- PROPOSED ROCK CONSTRUCTION ENTRANCE
- PROPOSED HDD BORE PIT LOCATION
- PROPOSED DRAINAGE CROSSING
- PROPOSED FILTRATION BASIN

NOTES:

- EXISTING STREAM IS BASED ON PUBLICLY AVAILABLE DATA AND SITE CONDITIONS MIGHT DIFFER FROM LOCATION SHOWN ON THE SITE PLAN.



KEY MAP



Excelsior Energy Center

Town of Byron, New York

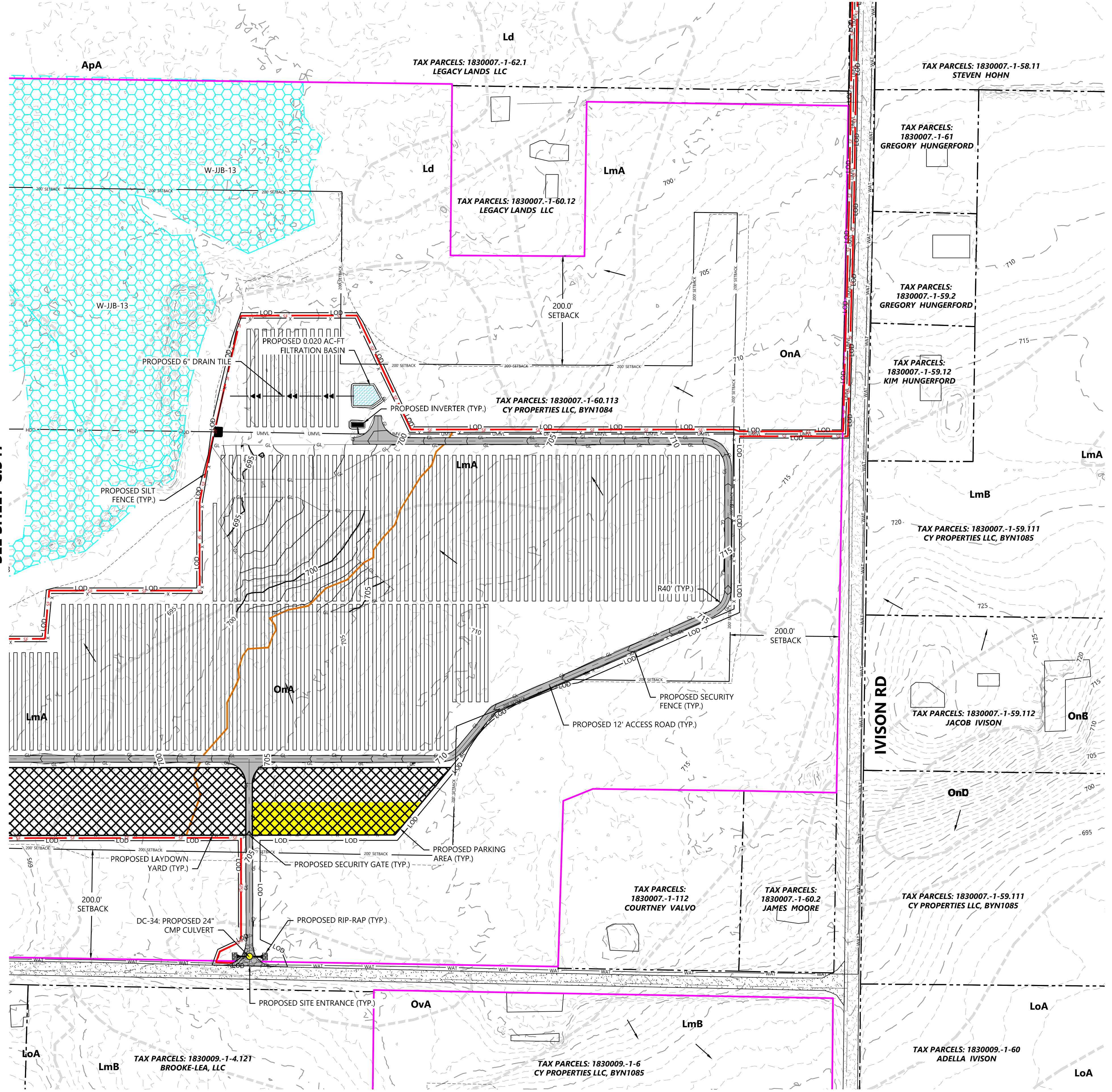
Civil Site Plan - 49

NOT FOR CONSTRUCTION

DATE: 09/03/2020

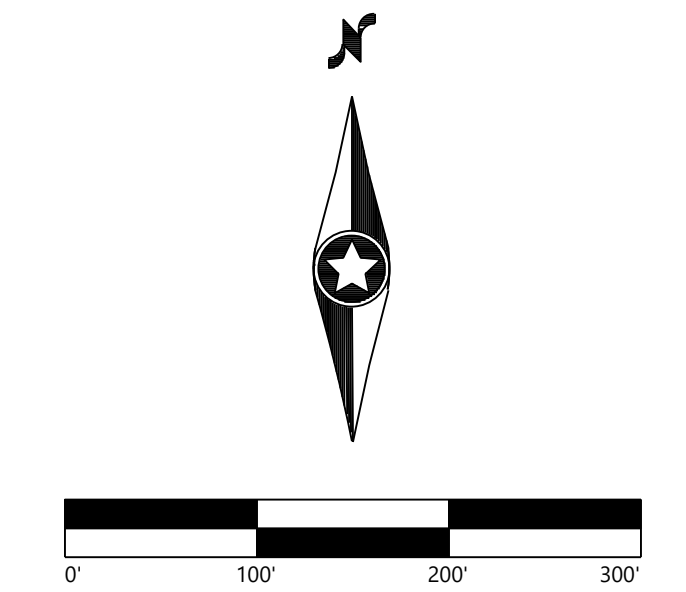
SHEET: C.348

SEE SHEET C.347



REVISIONS:

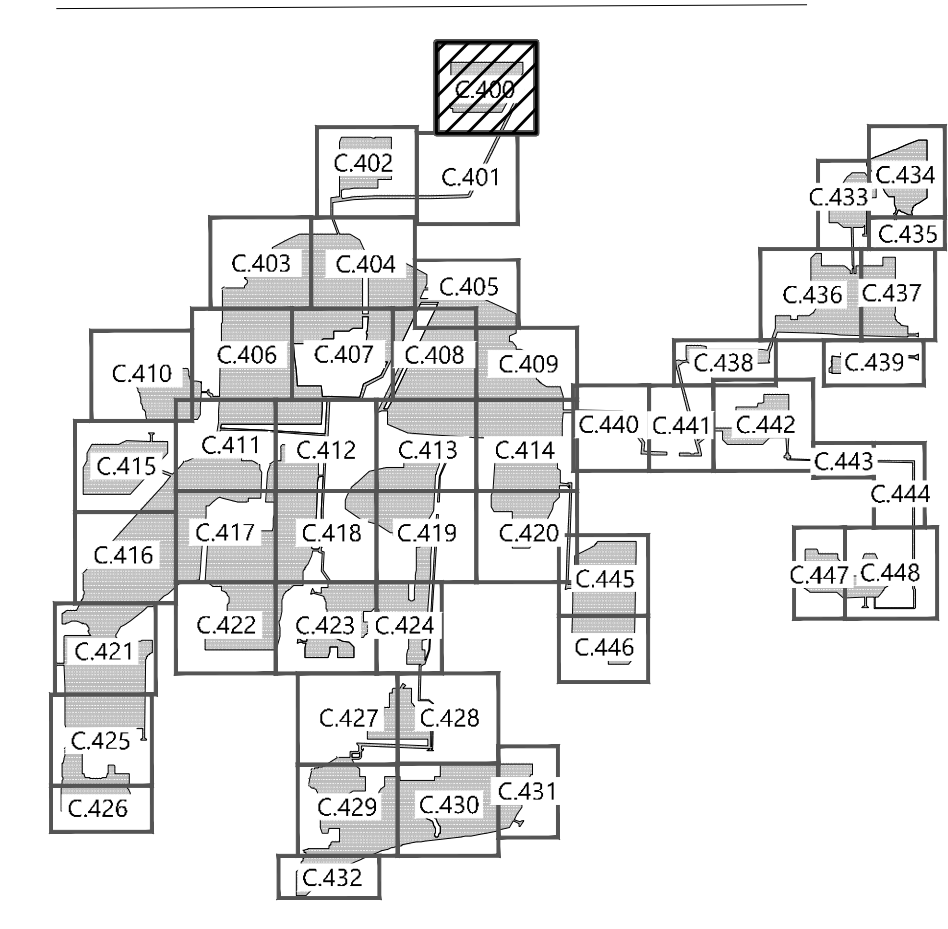
#	DATE	COMMENT
A	06/12/20	Issued for Review
B	09/03/20	Issued for Review



- LEGEND:**
- PROPERTY LINE
 - PARCEL LINE
 - LOT LINE
 - RIGHT-OF-WAY LINES
 - EASEMENT LINES
 - EX. STREAM
 - EX. EDGE OF WATER
 - EX. TREELINE
 - EX. WETLAND
 - EX. OVERHEAD POWER
 - EX. POWER POLE
 - EX. UNDERGROUND POWER
 - EX. GAS
 - EX. OIL PIPELINE
 - EX. GRAVEL ROAD
 - EX. PAVED ROAD
 - EX. INDEX CONTOUR
 - EX. INTERVAL CONTOUR
 - EX. FENCE
 - EX. WATER LINE
 - EX. CULVERT
 - EX. STRUCTURE
 - PROPOSED SOLAR ARRAY
 - PROPOSED BUILDABLE AREA
 - PROPOSED SETBACK LINE
 - PROPOSED INVERTER
 - PROPOSED BATTERY PACK
 - PROPOSED ACCESS ROAD
 - PROPOSED SECURITY FENCE
 - PROPOSED UNDERGROUND POWERLINE
 - PROPOSED OVERHEAD POWERLINE
 - PROPOSED HORIZONTAL DIRECTIONAL DRILLING
 - PROPOSED LAYDOWN YARD
 - PROPOSED LOW WATER CROSSING
 - LIMIT OF DISTURBANCE
 - PROPOSED PARKING AREA
 - PROPOSED CULVERT
 - PROPOSED RIP RAP
 - PROPOSED SILT FENCE
 - HDD BORE LOCATION
 - TYPE I TREE CLEARING
 - TYPE B DISPOSAL
 - PROPOSED FILTRATION BASIN

- NOTES:**
- TYPE I - CLEARING CONSISTS OF CLEARING THE DESIGNATED AREAS OF ALL WOOD PLANTS, INCLUDING DESIRABLE LOW-GROWING SPECIES. ALL PLANTS WILL BE CUT AS CLOSE TO THE GROUND AS PRACTICABLE AND AFTER CUTTING NO PLANT WILL EXCEED SIX (6) INCHES ABOVE GROUND LINE. TYPE I CLEARING WILL BE UTILIZED IN CIRCUMSTANCES WHERE WOODY PLANTS WOULD HINDER ACCESS AND CONSTRUCTION ACTIVITIES (I.E., IN CONNECTION WITH CLEARING ACCESS ROADS, WORK AREAS, AND COLLECTION LINE ROUTES.)
 - REASONABLE CARE WILL BE TAKEN, INsofar AS IS PRACTICAL, TO RETAIN DESIRABLE SPECIES FOUND WITHIN TYPE II CLEARING ZONES. THE ENVIRONMENTAL MONITOR (EM) WILL MAKE A FIELD DETERMINATION AS TO WHETHER SUCH RETENTION WOULD IMPOSE AN UNREASONABLE BURDEN ON CLEARING OR CONSTRUCTION ACTIVITIES.

KEY MAP



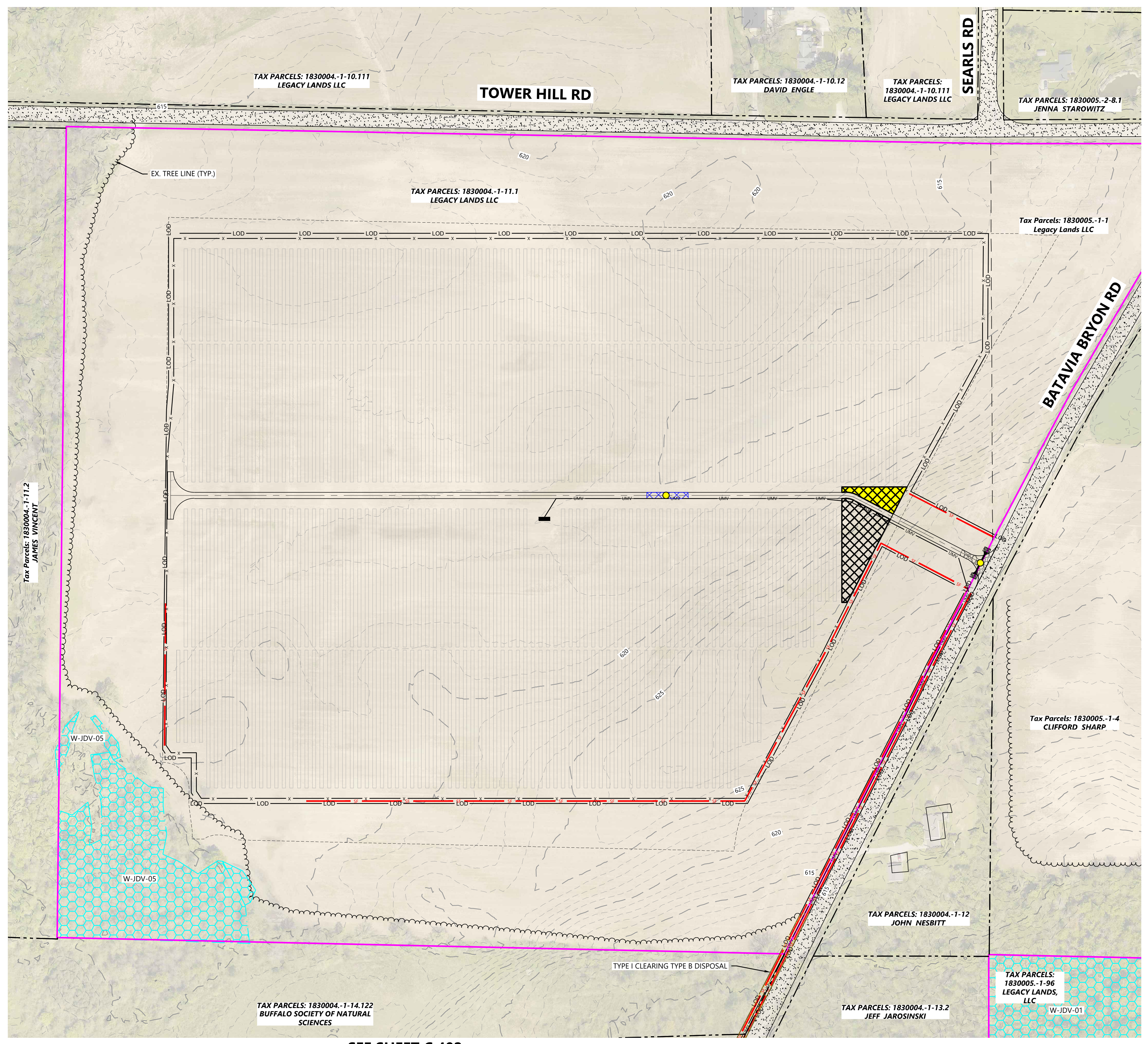
Excelsior Energy Center
 Town of Byron, New York

Tree Clearing Plan - 1

NOT FOR CONSTRUCTION

DATE: 09/03/2020

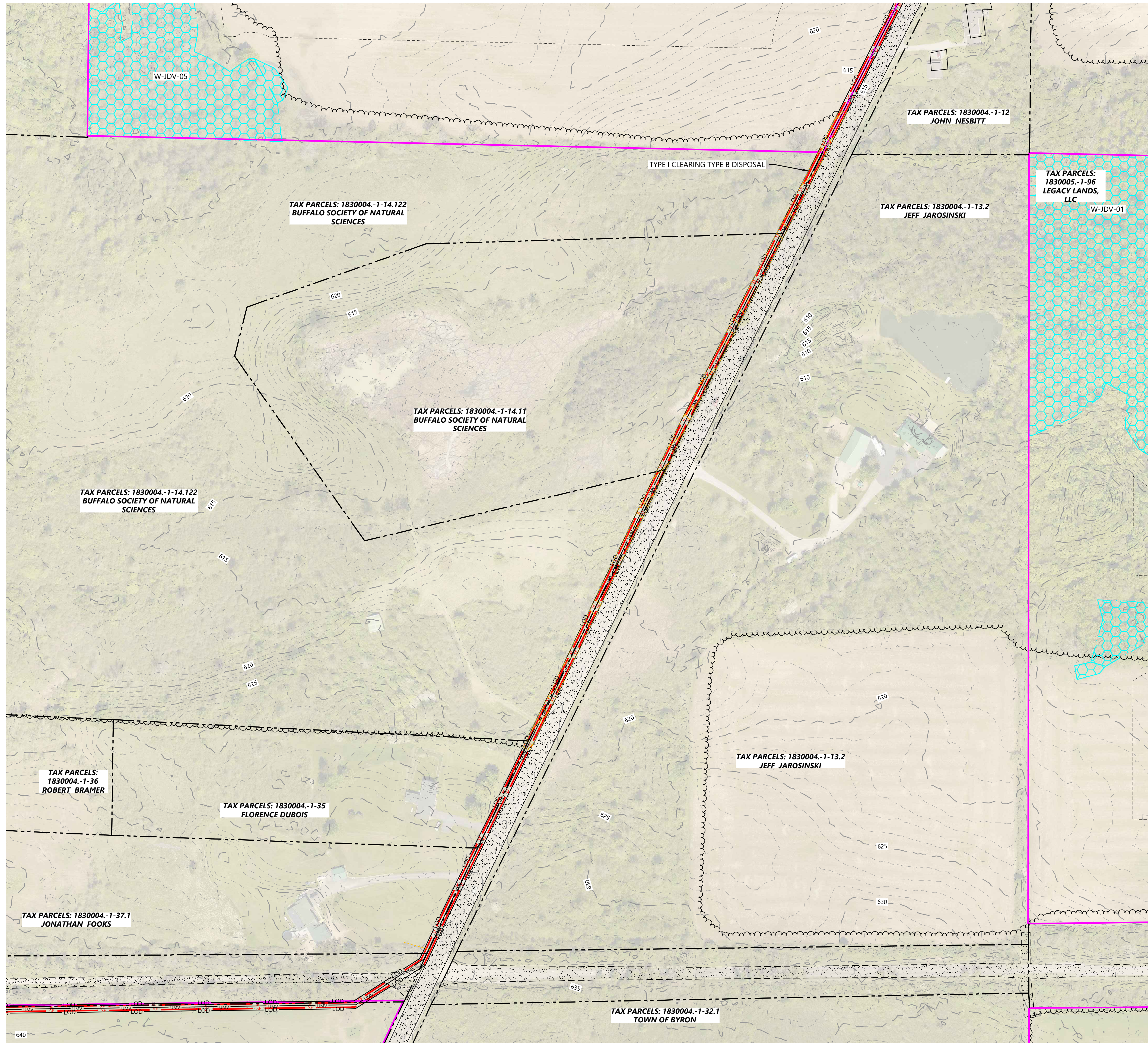
SHEET: C.400



SEE SHEET C.402

D:\025416\025416.dwg (C:\025416\025416.dwg) 09/03/2020 9:38 AM Jordan Bay

SEE SHEET C.400



LEGEND:

- PROPERTY LINE
- - - PARCEL LINE
- - - LOT LINE
- - - RIGHT-OF-WAY LINES
- - - EASEMENT LINES
- - - EX. STREAM
- - - EX. EDGE OF WATER
- - - EX. TREELINE
- - - EX. WETLAND
- - - EX. OVERHEAD POWER
- - - EX. POWER POLE
- - - EX. UNDERGROUND POWER
- - - EX. GAS
- - - EX. OIL PIPELINE
- - - EX. GRAVEL ROAD
- - - EX. PAVED ROAD
- - - EX. INDEX CONTOUR
- - - EX. INTERVAL CONTOUR
- - - EX. FENCE
- - - EX. WATER LINE
- - - EX. CULVERT
- - - EX. STRUCTURE
- PROPOSED SOLAR ARRAY
- PROPOSED BUILDABLE AREA
- PROPOSED SETBACK LINE
- PROPOSED INVERTER
- PROPOSED BATTERY PACK
- - - PROPOSED ACCESS ROAD
- - - PROPOSED SECURITY FENCE
- - - PROPOSED UNDERGROUND COLLECTOR
- - - PROPOSED OVERHEAD POWERLINE
- - - PROPOSED HORIZONTAL DIRECTIONAL DRILLING
- PROPOSED LAYDOWN YARD
- PROPOSED LOW WATER CROSSING
- LIMIT OF DISTURBANCE
- PROPOSED PARKING AREA
- PROPOSED CULVERT
- PROPOSED RIP RAP
- PROPOSED SILT FENCE
- HDD BORE LOCATION
- TYPE I TREE CLEARING
- TYPE B DISPOSAL
- PROPOSED FILTRATION BASIN

NOTES:

1. TYPE I - CLEARING CONSISTS OF CLEARING THE DESIGNATED AREAS OF ALL WOOD PLANTS, INCLUDING DESIRABLE LOW-GROWING SPECIES. ALL PLANTS WILL BE CUT AS CLOSE TO THE GROUND AS PRACTICABLE AND AFTER CUTTING NO PLANT WILL EXCEED SIX (6) INCHES ABOVE GROUND LINE. TYPE I CLEARING WILL BE UTILIZED IN CIRCUMSTANCES WHERE WOODY PLANTS WOULD HINDER ACCESS AND CONSTRUCTION ACTIVITIES (I.E., IN CONNECTION WITH CLEARING ACCESS ROADS, WORK AREAS, AND COLLECTION LINE ROUTES).
2. REASONABLE CARE WILL BE TAKEN, INsofar AS IS PRACTICAL, TO RETAIN DESIRABLE SPECIES FOUND WITHIN TYPE II CLEARING ZONES. THE ENVIRONMENTAL MONITOR (EM) WILL MAKE A FIELD DETERMINATION AS TO WHETHER SUCH RETENTION WOULD IMPOSE AN UNREASONABLE BURDEN ON CLEARING OR CONSTRUCTION ACTIVITIES.

Westwood

Phone (952) 937-5150 12701 Whitewater Drive, Suite #300
 Fax (952) 937-5822 Minnetonka, MN 55343
 Toll Free (888) 937-5150 westwoodcs.com
 Westwood Development Consultants, LLC


PREPARED FOR:



700 Universe Boulevard
 Juno Beach, FL 33408

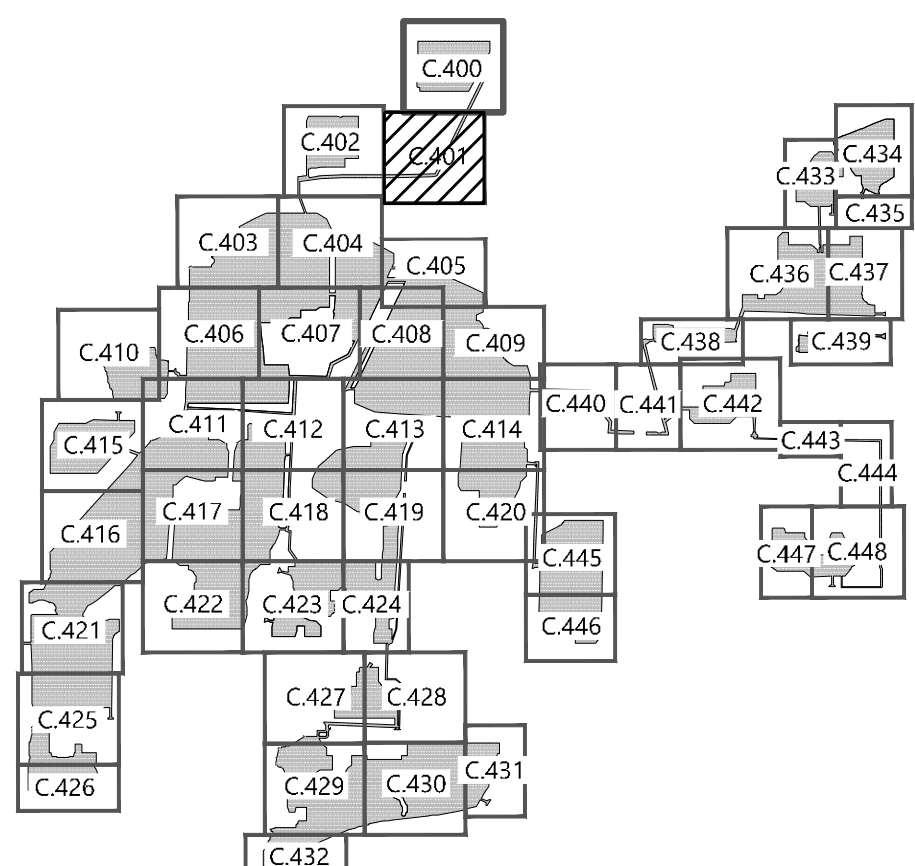
REVISIONS:

#	DATE	COMMENT
A	06/12/20	Issued for Review
B	09/03/20	Issued for Review



SEE SHEET C.402

KEY MAP



Excelsior Energy Center
 Town of Byron, New York

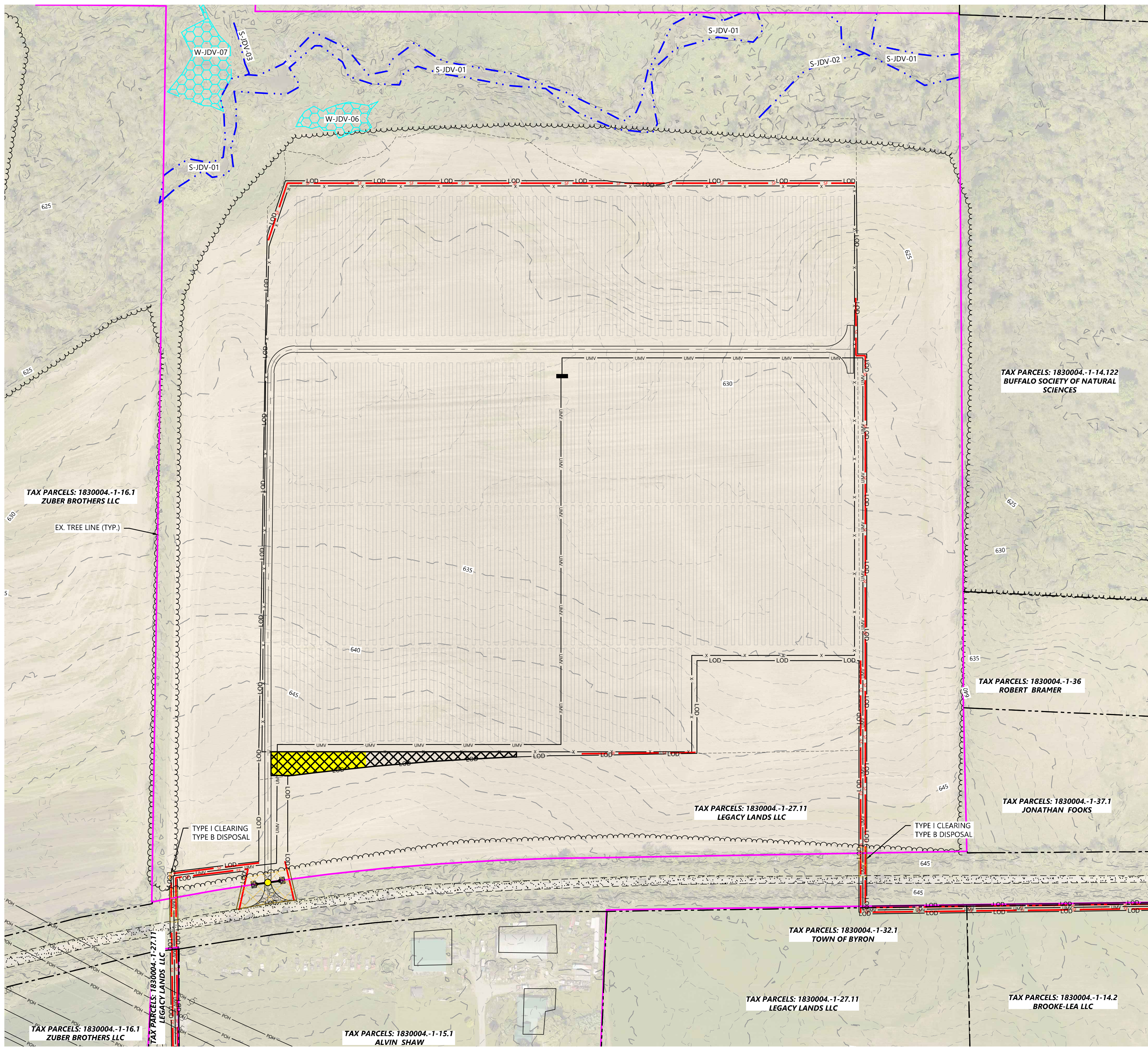
Tree Clearing Plan - 3

NOT FOR CONSTRUCTION

DATE: 09/03/2020

SHEET: C.401

D:\025416\025416.dwg (C:\025416\C401.dwg) 09/03/2020 9:38 AM Jordan B...



LEGEND:

- PROPERTY LINE
- - - PARCEL LINE
- - - LOT LINE
- - - RIGHT-OF-WAY LINES
- - - EASEMENT LINES
- - - EX. STREAM
- - - EX. EDGE OF WATER
- - - EX. TREELINE
- - - EX. WETLAND
- - - EX. OVERHEAD POWER
- - - EX. POWER POLE
- - - EX. UNDERGROUND POWER
- - - EX. GAS
- - - EX. OIL PIPELINE
- - - EX. GRAVEL ROAD
- - - EX. PAVED ROAD
- - - EX. INDEX CONTOUR
- - - EX. INTERVAL CONTOUR
- - - EX. FENCE
- - - EX. WATER LINE
- - - EX. CULVERT
- - - EX. STRUCTURE
- PROPOSED SOLAR ARRAY
- PROPOSED BUILDABLE AREA
- PROPOSED SETBACK LINE
- PROPOSED INVERTER
- PROPOSED BATTERY PACK
- - - PROPOSED ACCESS ROAD
- - - PROPOSED SECURITY FENCE
- - - PROPOSED UNDERGROUND COLLECTOR
- - - PROPOSED OVERHEAD POWERLINE
- - - PROPOSED HORIZONTAL DIRECTIONAL DRILLING
- PROPOSED LAYDOWN YARD
- PROPOSED LOW WATER CROSSING
- LIMIT OF DISTURBANCE
- PROPOSED PARKING AREA
- PROPOSED CULVERT
- PROPOSED RIP RAP
- PROPOSED SILT FENCE
- HDD BORE LOCATION
- TYPE I TREE CLEARING
- TYPE B DISPOSAL
- PROPOSED FILTRATION BASIN

NOTES:

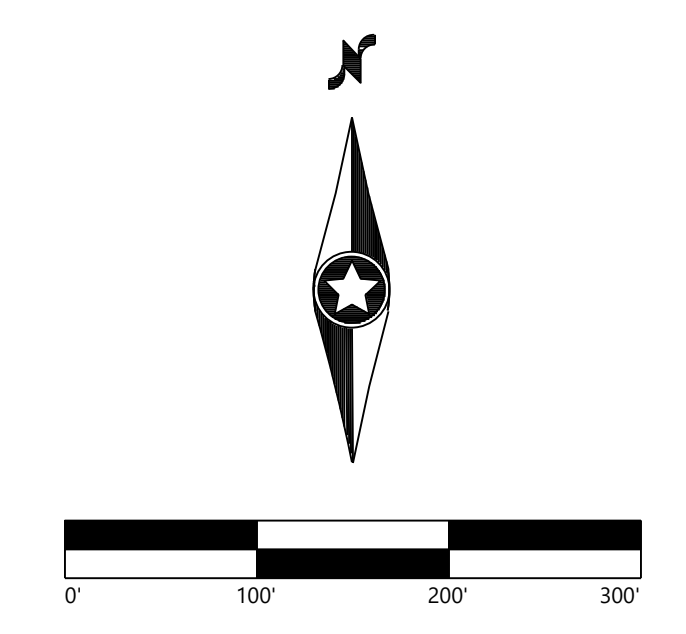
- TYPE I - CLEARING CONSISTS OF CLEARING THE DESIGNATED AREAS OF ALL WOOD PLANTS, INCLUDING DESIRABLE LOW-GROWING SPECIES. ALL PLANTS WILL BE CUT AS CLOSE TO THE GROUND AS PRACTICABLE AND AFTER CUTTING NO PLANT WILL EXCEED SIX (6) INCHES ABOVE GROUND LINE. TYPE I CLEARING WILL BE UTILIZED IN CIRCUMSTANCES WHERE WOODY PLANTS WOULD HINDER ACCESS AND CONSTRUCTION ACTIVITIES (I.E., IN CONNECTION WITH CLEARING ACCESS ROADS, WORK AREAS, AND COLLECTION LINE ROUTES.)
- REASONABLE CARE WILL BE TAKEN, INsofar AS IS PRACTICAL, TO RETAIN DESIRABLE SPECIES FOUND WITHIN TYPE II CLEARING ZONES. THE ENVIRONMENTAL MONITOR (EM) WILL MAKE A FIELD DETERMINATION AS TO WHETHER SUCH RETENTION WOULD IMPOSE AN UNREASONABLE BURDEN ON CLEARING OR CONSTRUCTION ACTIVITIES.

PREPARED FOR:

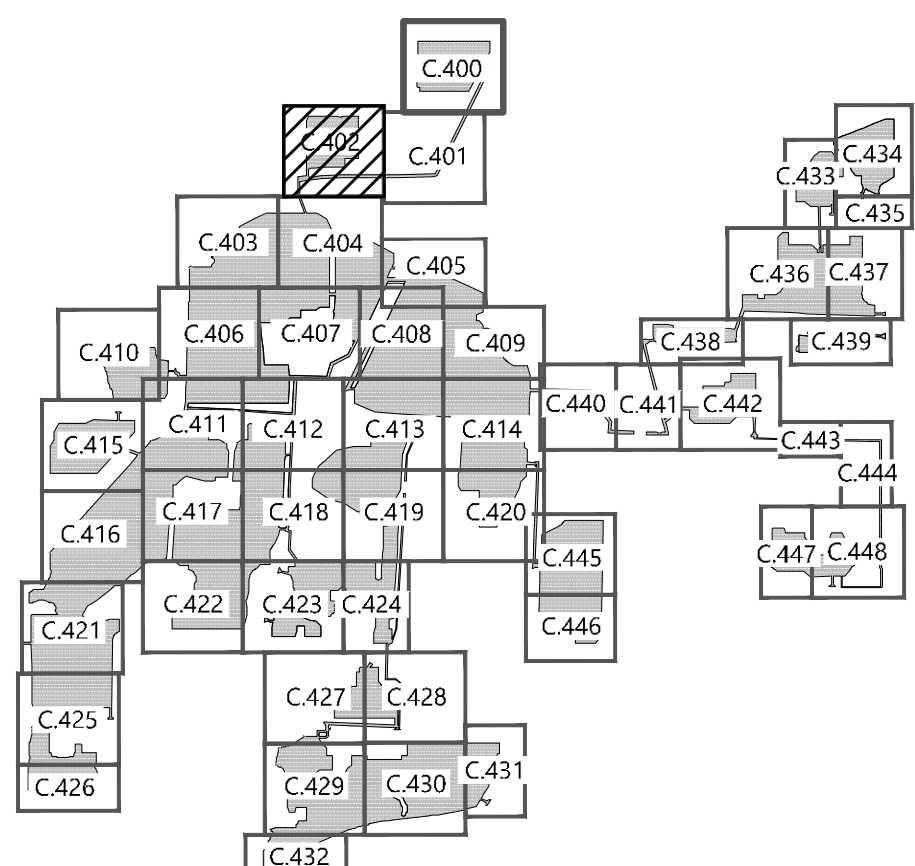
700 Universe Boulevard
 Juno Beach, FL 33408

REVISIONS:

#	DATE	COMMENT
A	06/12/20	Issued for Review
B	09/03/20	Issued for Review



KEY MAP



Excelsior Energy Center
 Town of Byron, New York

Tree Clearing Plan - 2

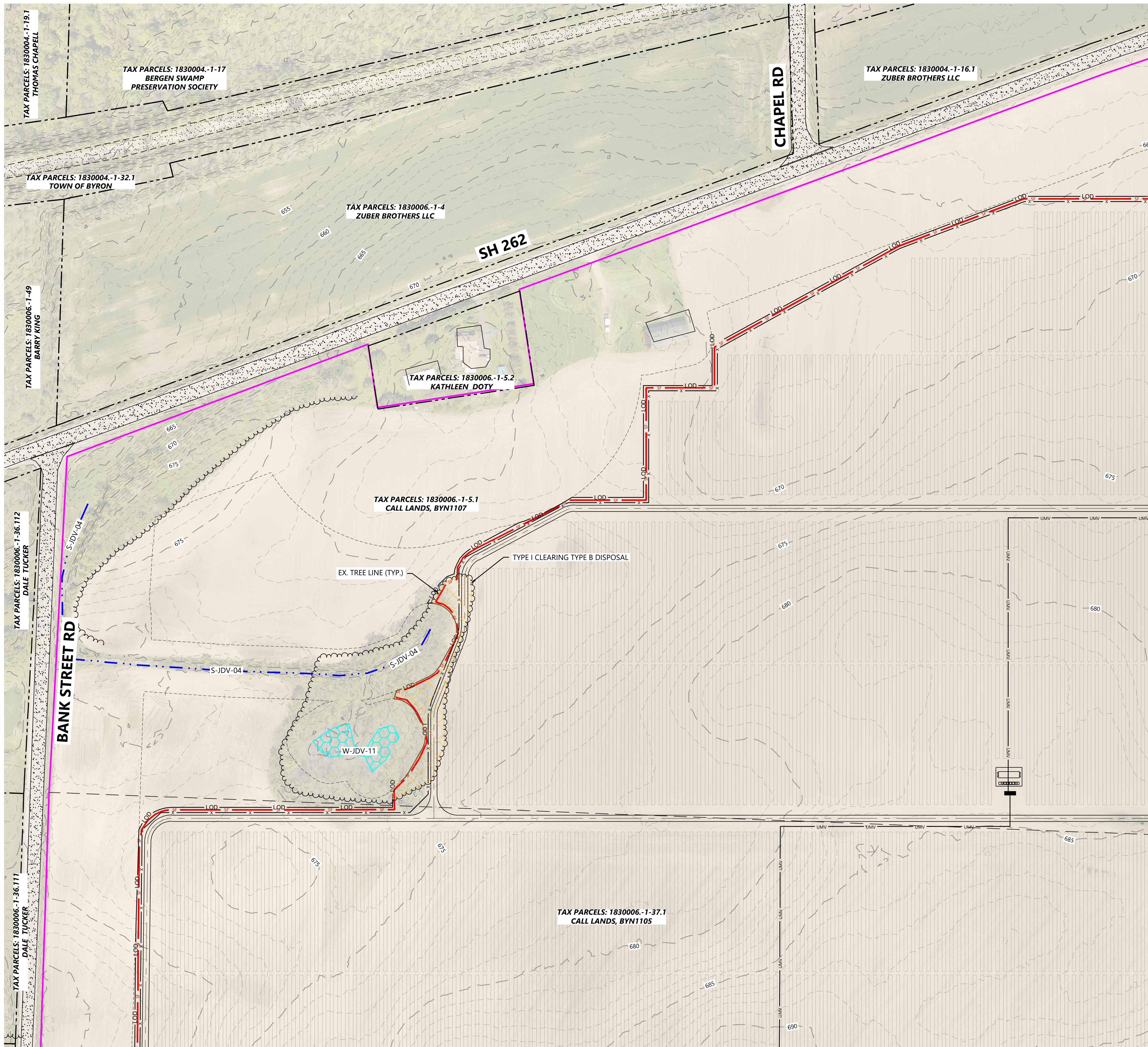
NOT FOR CONSTRUCTION

DATE: 09/03/2020
 SHEET: C.402

SEE SHEET C.404

SEE SHEET C.401

I:\025410\025410.dwg (10/25/2020 10:01:00 AM) 9/2/2020 9:31 AM Jordan Bay



SEE SHEET C.406

SEE SHEET C.407

LEGEND:

- PROPERTY LINE
- PARCEL LINE
- LOT LINE
- RIGHT-OF-WAY LINES
- EASEMENT LINES
- EX. STREAM
- EX. EDGE OF WATER
- EX. TREELINE
- EX. WETLAND
- EX. OVERHEAD POWER
- EX. POWER POLE
- EX. UNDERGROUND POWER
- EX. GAS
- EX. OIL PIPELINE
- EX. GRAVEL ROAD
- EX. PAVED ROAD
- EX. INDEX CONTOUR
- EX. INTERVAL CONTOUR
- EX. FENCE
- EX. WATER LINE
- EX. CULVERT
- EX. STRUCTURE
- PROPOSED SOLAR ARRAY
- PROPOSED BUILDABLE AREA
- PROPOSED SETBACK LINE
- PROPOSED INVERTER
- PROPOSED BATTERY PACK
- PROPOSED ACCESS ROAD
- PROPOSED SECURITY FENCE
- PROPOSED UNDERGROUND COLLECTOR
- PROPOSED OVERHEAD POWERLINE
- PROPOSED HORIZONTAL DIRECTIONAL DRILLING
- PROPOSED LAYDOWN YARD
- PROPOSED LOW WATER CROSSING
- LIMIT OF DISTURBANCE
- PROPOSED PARKING AREA
- PROPOSED CULVERT
- PROPOSED RIP RAP
- PROPOSED SILT FENCE
- HDD BORE LOCATION
- TYPE I TREE CLEARING
- TYPE B DISPOSAL
- PROPOSED FILTRATION BASIN

NOTES:

1. TYPE I - CLEARING CONSISTS OF CLEARING THE DESIGNATED AREAS OF ALL WOOD PLANTS, INCLUDING DESIRABLE LOW-GROWING SPECIES. ALL PLANTS WILL BE CUT AS CLOSE TO THE GROUND AS PRACTICABLE AND AFTER CUTTING NO PLANT WILL EXCEED SIX (6) INCHES ABOVE GROUND LINE. TYPE I CLEARING WILL BE UTILIZED IN CIRCUMSTANCES WHERE WOODY PLANTS WOULD HINDER ACCESS AND CONSTRUCTION ACTIVITIES (I.E., IN CONNECTION WITH CLEARING ACCESS ROADS, WORK AREAS, AND COLLECTION LINE ROUTES).
2. REASONABLE CARE WILL BE TAKEN, INsofar AS IS PRACTICAL, TO RETAIN DESIRABLE SPECIES FOUND WITHIN TYPE II CLEARING ZONES. THE ENVIRONMENTAL MONITOR (EM) WILL MAKE A FIELD DETERMINATION AS TO WHETHER SUCH RETENTION WOULD IMPOSE AN UNREASONABLE BURDEN ON CLEARING OR CONSTRUCTION ACTIVITIES.

SEE SHEET C.404


PREPARED FOR:



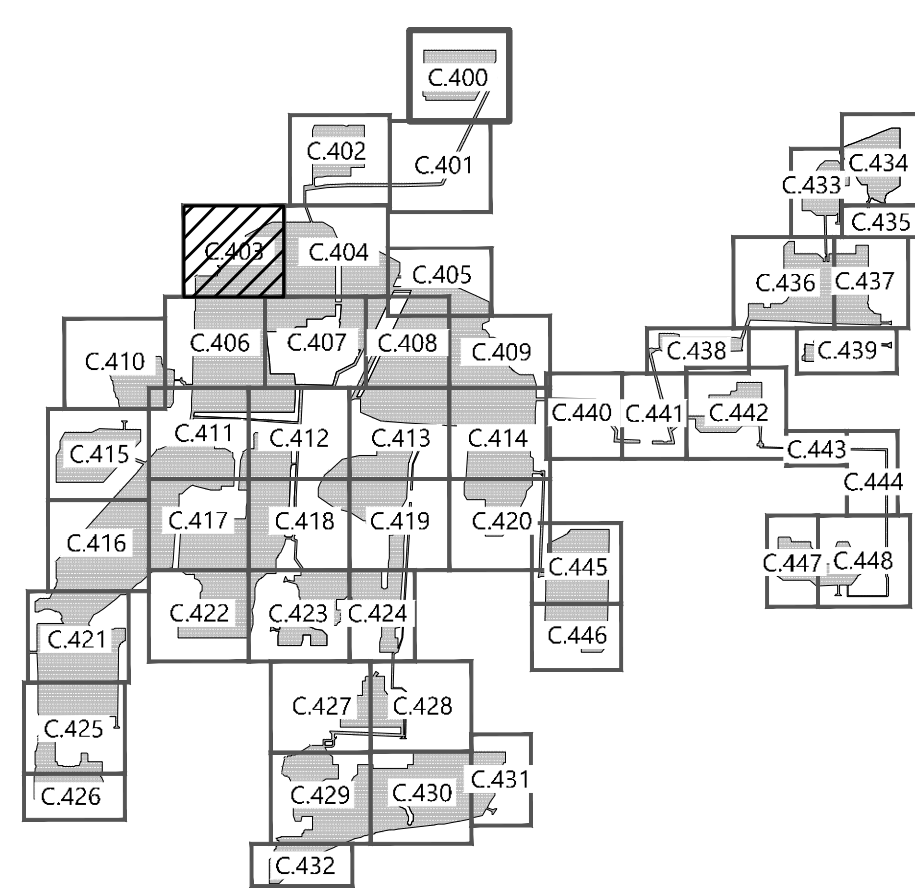
700 Universe Boulevard
 Juno Beach, FL 33408

REVISIONS:

#	DATE	COMMENT
A	06/12/20	Issued for Review
B	09/03/20	Issued for Review



KEY MAP



Excelsior Energy Center

Town of Byron, New York

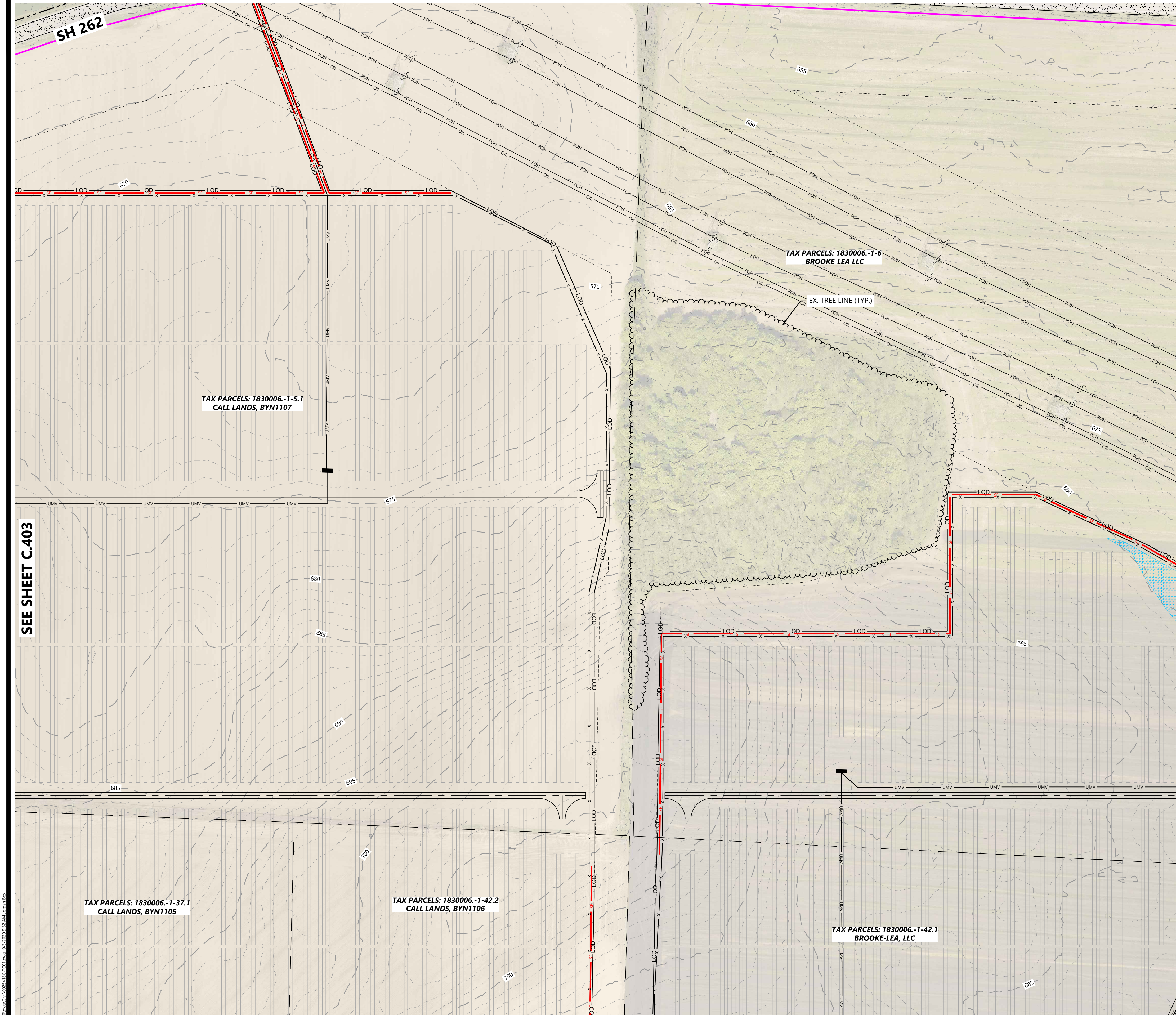
Tree Clearing Plan - 4

NOT FOR CONSTRUCTION

DATE: 09/03/2020

SHEET: C.403

SEE SHEET C.402



SEE SHEET C.403

SEE SHEET C.407

SEE SHEET C.408

LEGEND:

- PROPERTY LINE
- - - PARCEL LINE
- - - LOT LINE
- - - RIGHT-OF-WAY LINES
- - - EASEMENT LINES
- ... EX. STREAM
- EX. EDGE OF WATER
- EX. TREELINE
- EX. WETLAND
- POH EX. OVERHEAD POWER
- POH EX. POWER POLE
- PUG EX. UNDERGROUND POWER
- GAS EX. GAS
- OIL EX. OIL PIPELINE
- EX. GRAVEL ROAD
- EX. PAVED ROAD
- 900 EX. INDEX CONTOUR
- EX. INTERVAL CONTOUR
- X EX. FENCE
- WAT EX. WATER LINE
- EX. CULVERT
- EX. STRUCTURE
- □ □ □ PROPOSED SOLAR ARRAY
- - - PROPOSED BUILDABLE AREA
- - - PROPOSED SETBACK LINE
- PROPOSED INVERTER
- PROPOSED BATTERY PACK
- X PROPOSED ACCESS ROAD
- PROPOSED SECURITY FENCE
- UMV PROPOSED UNDERGROUND VENT
- OMV PROPOSED OVERHEAD POWERLINE
- HDD PROPOSED HORIZONTAL DIRECTIONAL DRILLING
- ▨ PROPOSED LAYDOWN YARD
- ▨ PROPOSED LOW WATER CROSSING
- LOD LIMIT OF DISTURBANCE
- PROPOSED PARKING AREA
- PROPOSED CULVERT
- PROPOSED RIP RAP
- PROPOSED SILT FENCE
- HDD BORE LOCATION
- ▨ TYPE I TREE CLEARING
- ▨ TYPE B DISPOSAL
- ▨ PROPOSED FILTRATION BASIN

NOTES:

1. TYPE I - CLEARING CONSISTS OF CLEARING THE DESIGNATED AREAS OF ALL WOOD PLANTS, INCLUDING DESIRABLE LOW-GROWING SPECIES. ALL PLANTS WILL BE CUT AS CLOSE TO THE GROUND AS PRACTICABLE AND AFTER CUTTING NO PLANT WILL EXCEED SIX (6) INCHES ABOVE GROUND LINE. TYPE I CLEARING WILL BE UTILIZED IN CIRCUMSTANCES WHERE WOODY PLANTS WOULD HINDER ACCESS AND CONSTRUCTION ACTIVITIES (I.E., IN CONNECTION WITH CLEARING ACCESS ROADS, WORK AREAS, AND COLLECTION LINE ROUTES).
2. REASONABLE CARE WILL BE TAKEN, INsofar AS IS PRACTICAL, TO RETAIN DESIRABLE SPECIES FOUND WITHIN TYPE II CLEARING ZONES. THE ENVIRONMENTAL MONITOR (EM) WILL MAKE A FIELD DETERMINATION AS TO WHETHER SUCH RETENTION WOULD IMPOSE AN UNREASONABLE BURDEN ON CLEARING OR CONSTRUCTION ACTIVITIES.


PREPARED FOR:



700 Universe Boulevard
Juno Beach, FL 33408

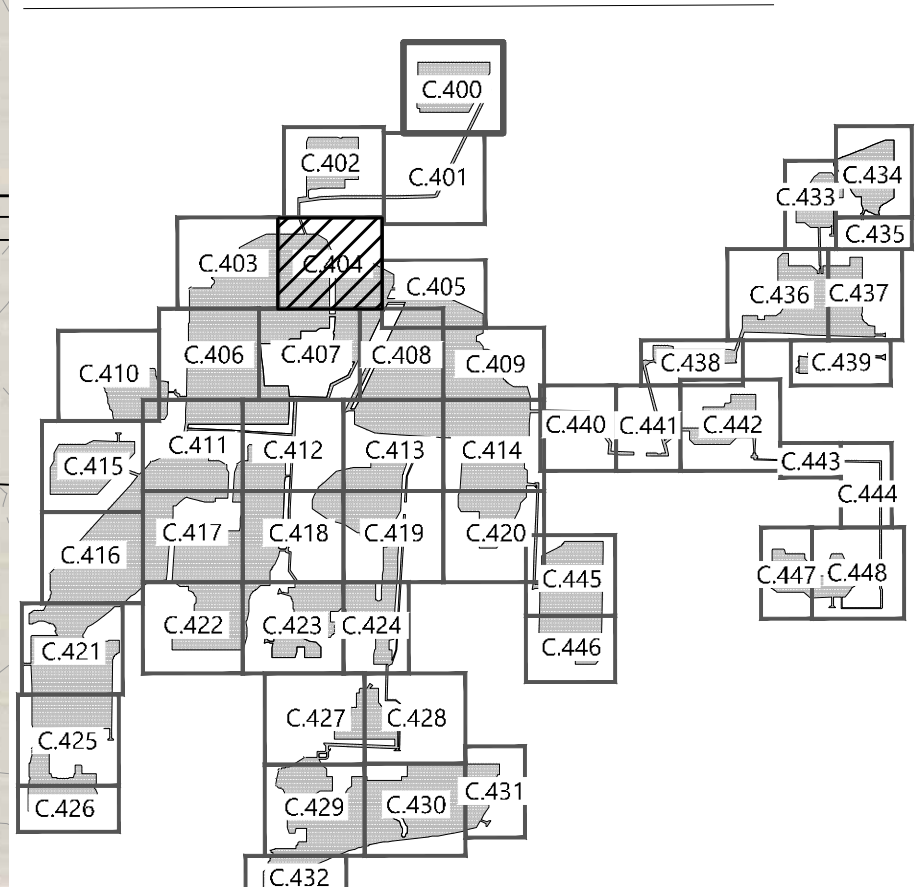
REVISIONS:

#	DATE	COMMENT
A	06/12/20	Issued for Review
B	09/03/20	Issued for Review



SEE SHEET C.405

KEY MAP



Excelsior Energy Center

Town of Byron, New York

Tree Clearing Plan - 5

NOT FOR CONSTRUCTION

DATE: 09/03/2020

SHEET: C.404

D:\0205416\0205416.dwg (9/3/2020 9:35 AM) Jordan Bay

PREPARED FOR:



700 Universe Boulevard
 Juno Beach, FL 33408

REVISIONS:


#	DATE	COMMENT
A	06/12/20	Issued for Review
B	09/03/20	Issued for Review

LEGEND:

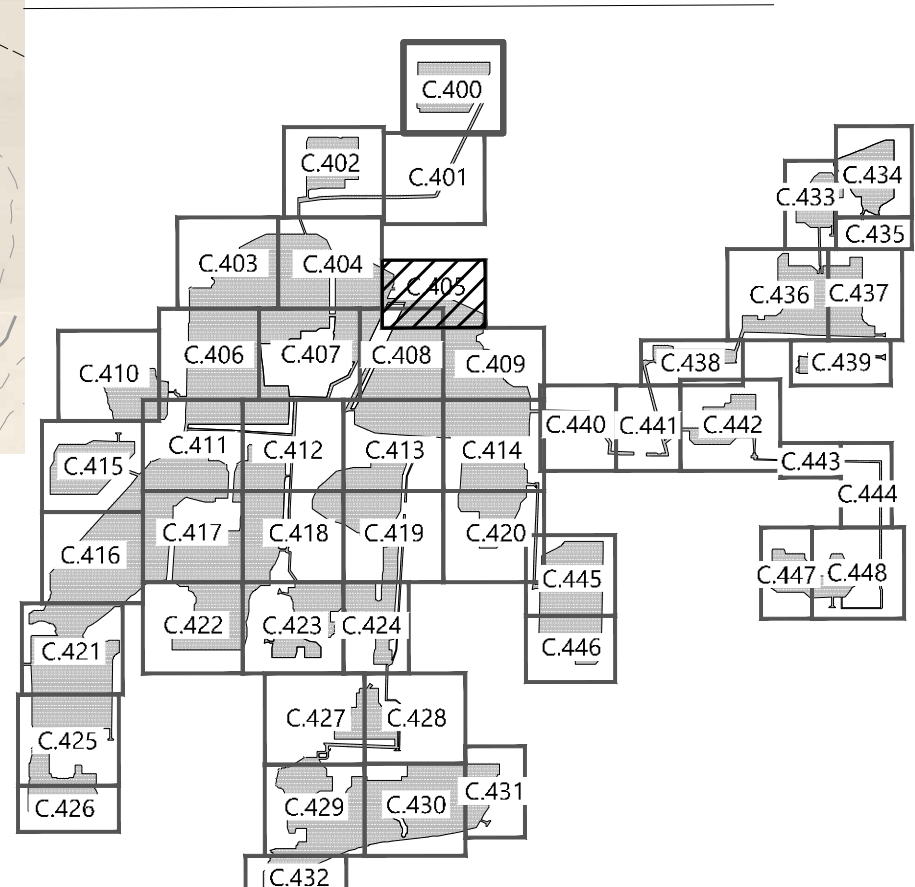
- PROPERTY LINE
- PARCEL LINE
- LOT LINE
- RIGHT-OF-WAY LINES
- EASEMENT LINES
- EX. STREAM
- EX. EDGE OF WATER
- EX. TREELINE
- EX. WETLAND
- EX. OVERHEAD POWER
- EX. POWER POLE
- EX. UNDERGROUND POWER
- EX. GAS
- EX. OIL PIPELINE
- EX. GRAVEL ROAD
- EX. PAVED ROAD
- EX. INDEX CONTOUR
- EX. INTERVAL CONTOUR
- EX. FENCE
- EX. WATER LINE
- EX. CULVERT
- EX. STRUCTURE
- PROPOSED SOLAR ARRAY
- PROPOSED BUILDABLE AREA
- PROPOSED SETBACK LINE
- PROPOSED INVERTER
- PROPOSED BATTERY PACK
- PROPOSED ACCESS ROAD
- PROPOSED SECURITY FENCE
- PROPOSED UNDERGROUND VENT
- PROPOSED OVERHEAD VENT
- PROPOSED HORIZONTAL DIRECTIONAL DRILLING
- PROPOSED LAYDOWN YARD
- PROPOSED LOW WATER CROSSING
- LIMIT OF DISTURBANCE
- PROPOSED PARKING AREA
- PROPOSED CULVERT
- PROPOSED RIP RAP
- PROPOSED SILT FENCE
- HDD BORE LOCATION
- TYPE I TREE CLEARING
- TYPE B DISPOSAL
- PROPOSED FILTRATION BASIN

NOTES:

- TYPE I - CLEARING CONSISTS OF CLEARING THE DESIGNATED AREAS OF ALL WOOD PLANTS, INCLUDING DESIRABLE LOW-GROWING SPECIES. ALL PLANTS WILL BE CUT AS CLOSE TO THE GROUND AS PRACTICABLE AND AFTER CUTTING NO PLANT WILL EXCEED SIX (6) INCHES ABOVE GROUND LINE. TYPE I CLEARING WILL BE UTILIZED IN CIRCUMSTANCES WHERE WOODY PLANTS WOULD HINDER ACCESS AND CONSTRUCTION ACTIVITIES (I.E., IN CONNECTION WITH CLEARING ACCESS ROADS, WORK AREAS, AND COLLECTION LINE ROUTES).
- REASONABLE CARE WILL BE TAKEN, INsofar AS IS PRACTICAL, TO RETAIN DESIRABLE SPECIES FOUND WITHIN TYPE II CLEARING ZONES. THE ENVIRONMENTAL MONITOR (EM) WILL MAKE A FIELD DETERMINATION AS TO WHETHER SUCH RETENTION WOULD IMPOSE AN UNREASONABLE BURDEN ON CLEARING OR CONSTRUCTION ACTIVITIES.



KEY MAP



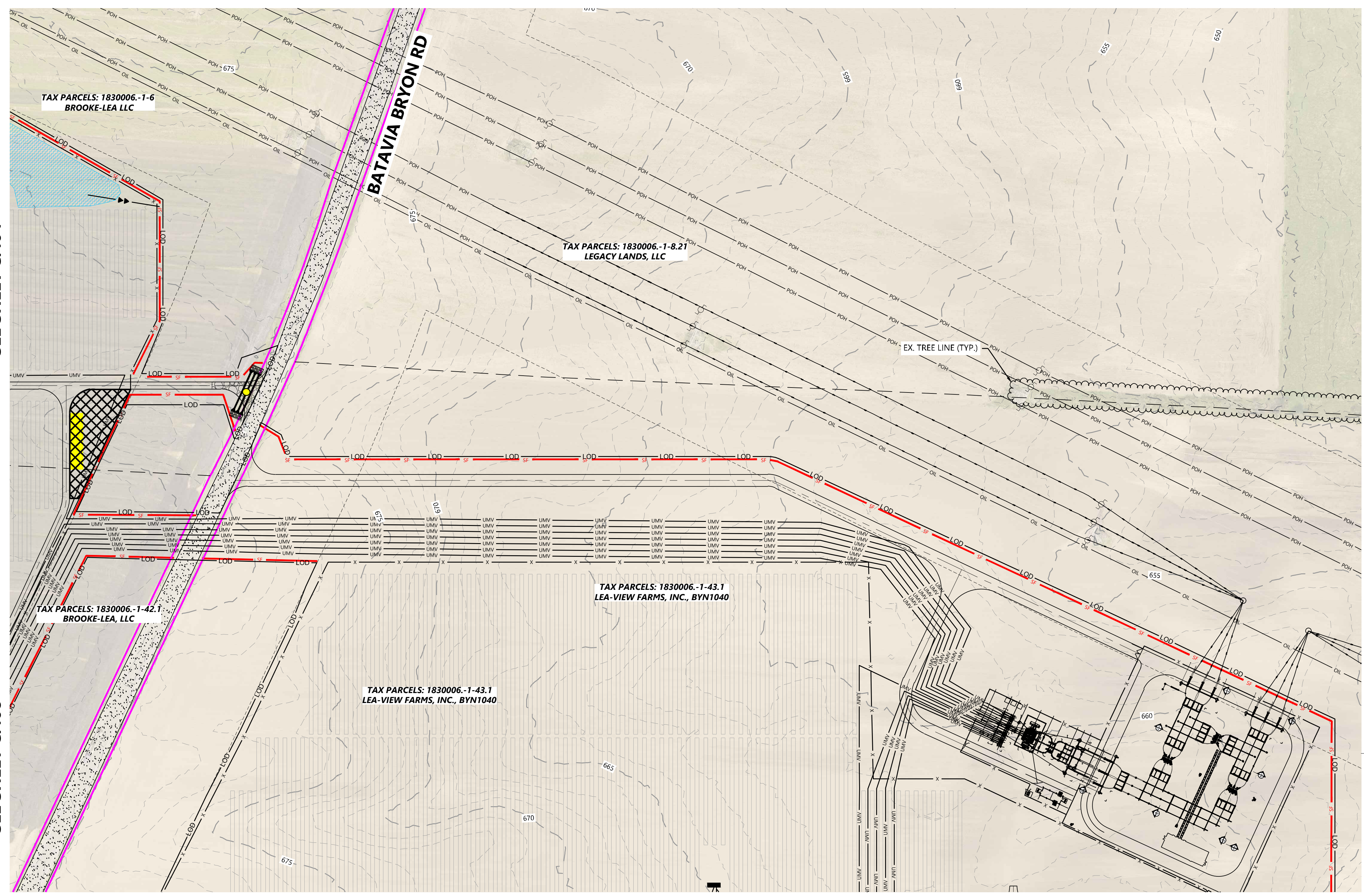
Excelsior Energy Center
 Town of Byron, New York

Tree Clearing Plan - 6

NOT FOR CONSTRUCTION

DATE: 09/03/2020

SHEET: C.405



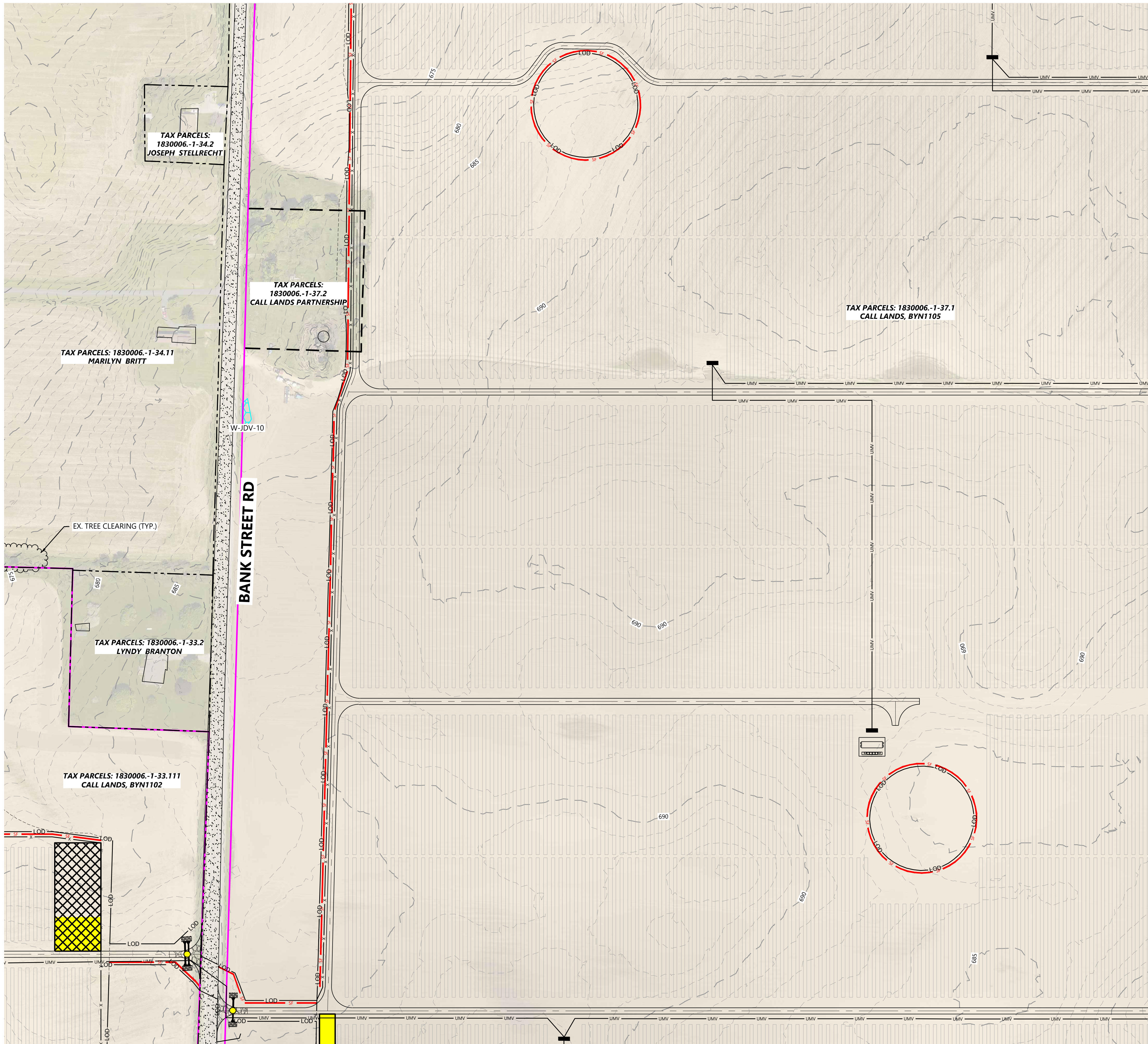
SEE SHEET C.404

SEE SHEET C.408

SEE SHEET C.408

SEE SHEET C.409

SEE SHEET C.403



SEE SHEET C.410

SEE SHEET C.407

SEE SHEET C.411

SEE SHEET C.412

LEGEND:

- PROPERTY LINE
- - - PARCEL LINE
- - - LOT LINE
- - - RIGHT-OF-WAY LINES
- - - EASEMENT LINES
- ... EX. STREAM
- EX. EDGE OF WATER
- EX. TREELINE
- EX. WETLAND
- EX. OVERHEAD POWER
- EX. POWER POLE
- EX. UNDERGROUND POWER
- EX. GAS
- EX. OIL PIPELINE
- EX. GRAVEL ROAD
- EX. PAVED ROAD
- 900 EX. INDEX CONTOUR
- EX. INTERVAL CONTOUR
- X EX. FENCE
- WAT EX. WATER LINE
- EX. CULVERT
- EX. STRUCTURE
- □ □ □ PROPOSED SOLAR ARRAY
- □ □ □ PROPOSED BUILDABLE AREA
- □ □ □ PROPOSED SETBACK LINE
- □ □ □ PROPOSED INVERTER
- □ □ □ PROPOSED BATTERY PACK
- X PROPOSED ACCESS ROAD
- X PROPOSED SECURITY FENCE
- UMV PROPOSED UNDERGROUND POWERLINE
- OMV PROPOSED OVERHEAD POWERLINE
- HDD PROPOSED HORIZONTAL DIRECTIONAL DRILLING
- ▨ PROPOSED LAYDOWN YARD
- ▨ PROPOSED LOW WATER CROSSING
- ▨ LIMIT OF DISTURBANCE
- ▨ PROPOSED PARKING AREA
- ▨ PROPOSED CULVERT
- ▨ PROPOSED RIP RAP
- ▨ PROPOSED SILT FENCE
- ▨ HDD BORE LOCATION
- ▨ TYPE I TREE CLEARING
- ▨ TYPE B DISPOSAL
- ▨ PROPOSED FILTRATION BASIN

NOTES:

- TYPE I - CLEARING CONSISTS OF CLEARING THE DESIGNATED AREAS OF ALL WOOD PLANTS, INCLUDING DESIRABLE LOW-GROWING SPECIES. ALL PLANTS WILL BE CUT AS CLOSE TO THE GROUND AS PRACTICABLE AND AFTER CUTTING NO PLANT WILL EXCEED SIX (6) INCHES ABOVE GROUND LINE. TYPE I CLEARING WILL BE UTILIZED IN CIRCUMSTANCES WHERE WOODY PLANTS WOULD HINDER ACCESS AND CONSTRUCTION ACTIVITIES (I.E., IN CONNECTION WITH CLEARING ACCESS ROADS, WORK AREAS, AND COLLECTION LINE ROUTES).
- REASONABLE CARE WILL BE TAKEN, INsofar AS IS PRACTICAL, TO RETAIN DESIRABLE SPECIES FOUND WITHIN TYPE II CLEARING ZONES. THE ENVIRONMENTAL MONITOR (EM) WILL MAKE A FIELD DETERMINATION AS TO WHETHER SUCH RETENTION WOULD IMPOSE AN UNREASONABLE BURDEN ON CLEARING OR CONSTRUCTION ACTIVITIES.

Westwood

Phone (952) 937-5150 12701 Whitewater Drive, Suite #300
 Fax (952) 937-5822 Minnetonka, MN 55343
 Toll Free (888) 937-5150 westwoodps.com
 Westwood Development Consultants, LLC


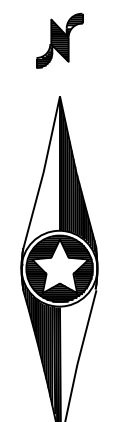
PREPARED FOR:



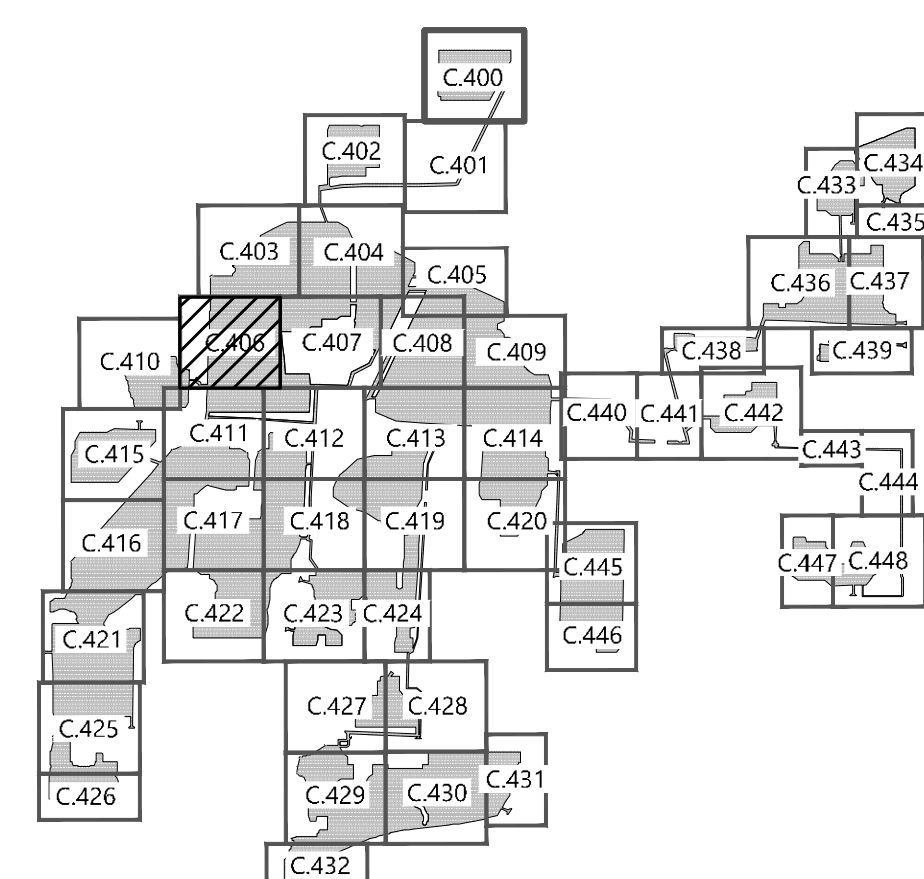
700 Universe Boulevard
 Juno Beach, FL 33408

REVISIONS:

#	DATE	COMMENT
A	06/12/20	Issued for Review
B	09/03/20	Issued for Review



KEY MAP



Excelsior Energy Center

Town of Byron, New York

Tree Clearing Plan - 7

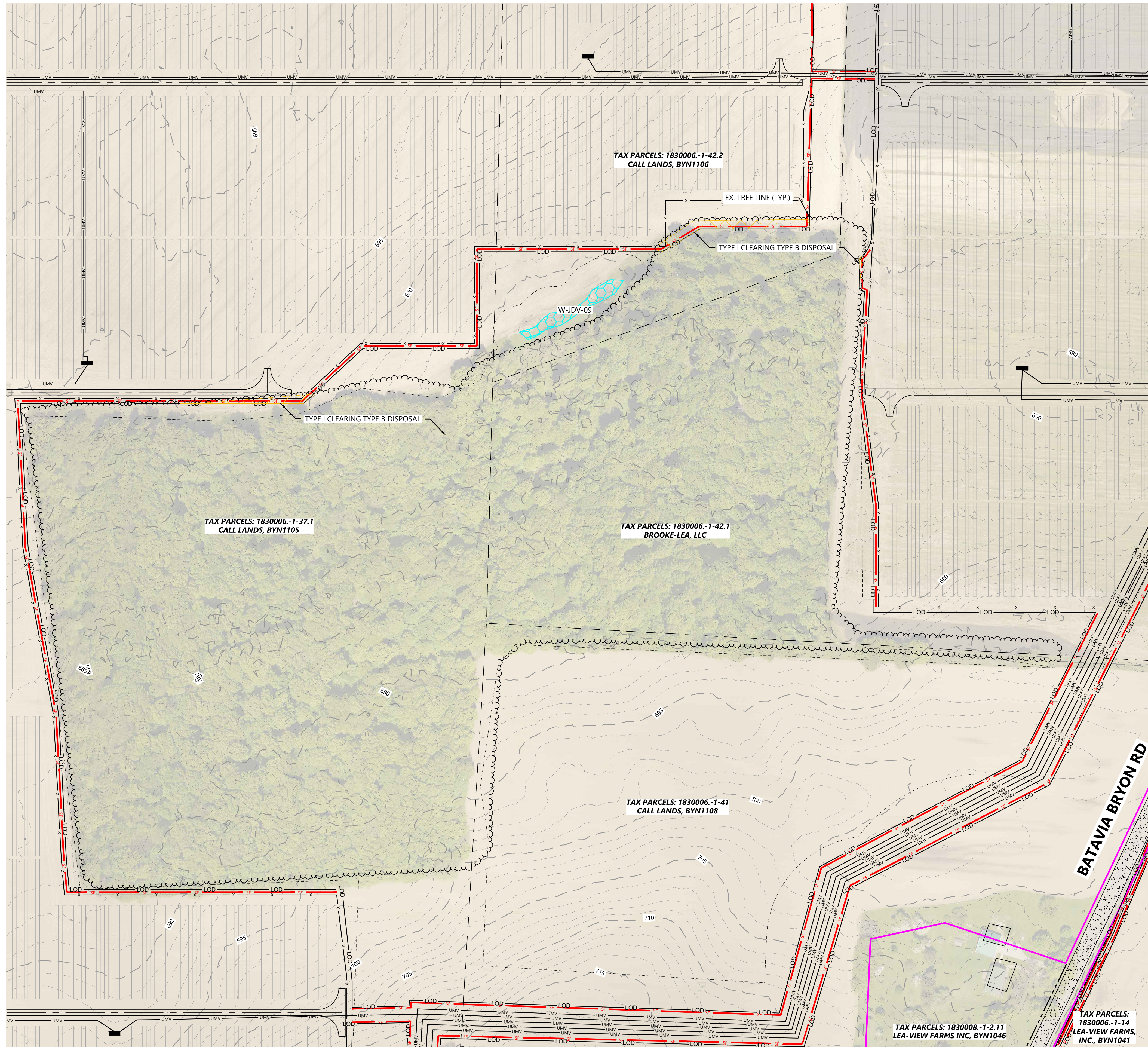
NOT FOR CONSTRUCTION

DATE: 09/03/2020

SHEET: C.406

SEE SHEET C.403

SEE SHEET C.404



SEE SHEET C.406

SEE SHEET C.408

LEGEND:

- PROPERTY LINE
- PARCEL LINE
- LOT LINE
- RIGHT-OF-WAY LINES
- EASEMENT LINES
- EX. STREAM
- EX. EDGE OF WATER
- EX. TREELINE
- EX. WETLAND
- EX. OVERHEAD POWER
- EX. POWER POLE
- EX. UNDERGROUND POWER
- EX. GAS
- EX. OIL PIPELINE
- EX. GRAVEL ROAD
- EX. PAVED ROAD
- EX. INDEX CONTOUR
- EX. INTERVAL CONTOUR
- EX. FENCE
- EX. WATER LINE
- EX. CULVERT
- EX. STRUCTURE
- PROPOSED SOLAR ARRAY
- PROPOSED BUILDABLE AREA
- PROPOSED SETBACK LINE
- PROPOSED INVERTER
- PROPOSED BATTERY PACK
- PROPOSED ACCESS ROAD
- PROPOSED SECURITY FENCE
- PROPOSED UNDERGROUND CABLE
- PROPOSED OVERHEAD POWERLINE
- PROPOSED HORIZONTAL DIRECTIONAL DRILLING
- PROPOSED LAYDOWN YARD
- PROPOSED LOW WATER CROSSING
- LIMIT OF DISTURBANCE
- PROPOSED PARKING AREA
- PROPOSED CULVERT
- PROPOSED RIP RAP
- PROPOSED SILT FENCE
- HDD BORE LOCATION
- TYPE I TREE CLEARING
- TYPE B DISPOSAL
- PROPOSED FILTRATION BASIN

NOTES:

1. TYPE I - CLEARING CONSISTS OF CLEARING THE DESIGNATED AREAS OF ALL WOOD PLANTS, INCLUDING DESIRABLE LOW-GROWING SPECIES. ALL PLANTS WILL BE CUT AS CLOSE TO THE GROUND AS PRACTICABLE AND AFTER CUTTING NO PLANT WILL EXCEED SIX (6) INCHES ABOVE GROUND LINE. TYPE I CLEARING WILL BE UTILIZED IN CIRCUMSTANCES WHERE WOODY PLANTS WOULD HINDER ACCESS AND CONSTRUCTION ACTIVITIES (I.E., IN CONNECTION WITH CLEARING ACCESS ROADS, WORK AREAS, AND COLLECTION LINE ROUTES).
2. REASONABLE CARE WILL BE TAKEN, INsofar AS IS PRACTICAL, TO RETAIN DESIRABLE SPECIES FOUND WITHIN TYPE II CLEARING ZONES. THE ENVIRONMENTAL MONITOR (EM) WILL MAKE A FIELD DETERMINATION AS TO WHETHER SUCH RETENTION WOULD IMPOSE AN UNREASONABLE BURDEN ON CLEARING OR CONSTRUCTION ACTIVITIES.

Westwood

Phone (952) 937-5150 12701 Whitewater Drive, Suite #300
Fax (952) 937-5822 Minnetonka, MN 55343
Toll Free (888) 937-5150 westwoodps.com
Westwood Development Consultants, LLC


PREPARED FOR:



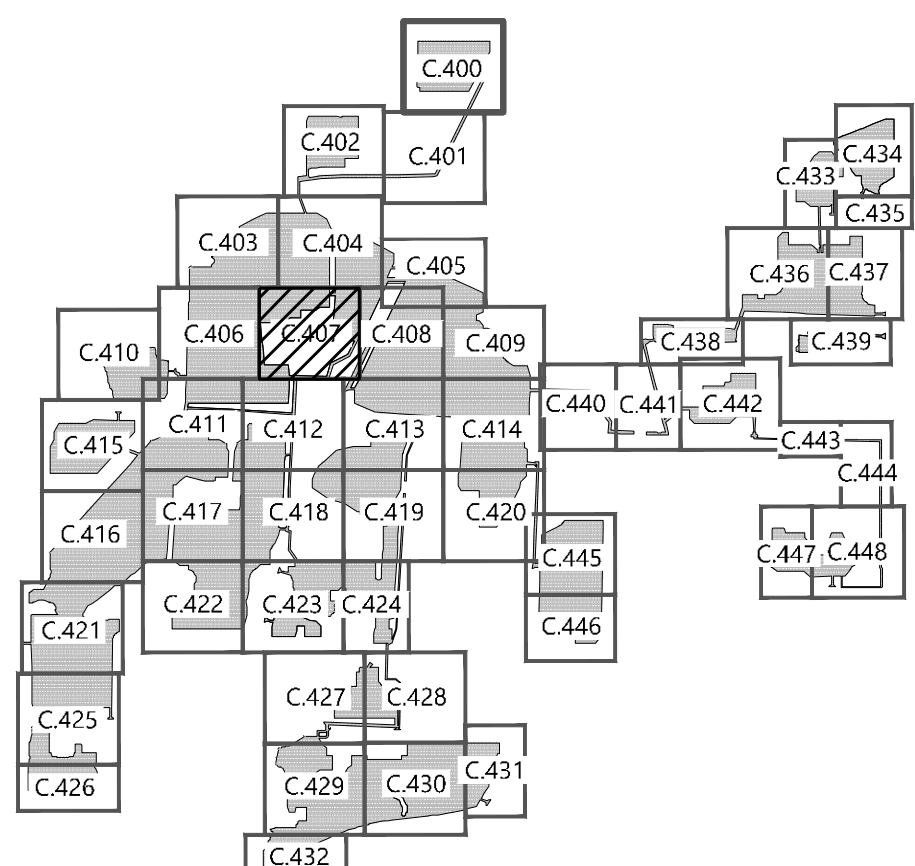
700 Universe Boulevard
Juno Beach, FL 33408

REVISIONS:

#	DATE	COMMENT
A	06/12/20	Issued for Review
B	09/03/20	Issued for Review



KEY MAP



Excelsior Energy Center
Town of Byron, New York

Tree Clearing Plan - 8

NOT FOR CONSTRUCTION

DATE: 09/03/2020

SHEET: C.407

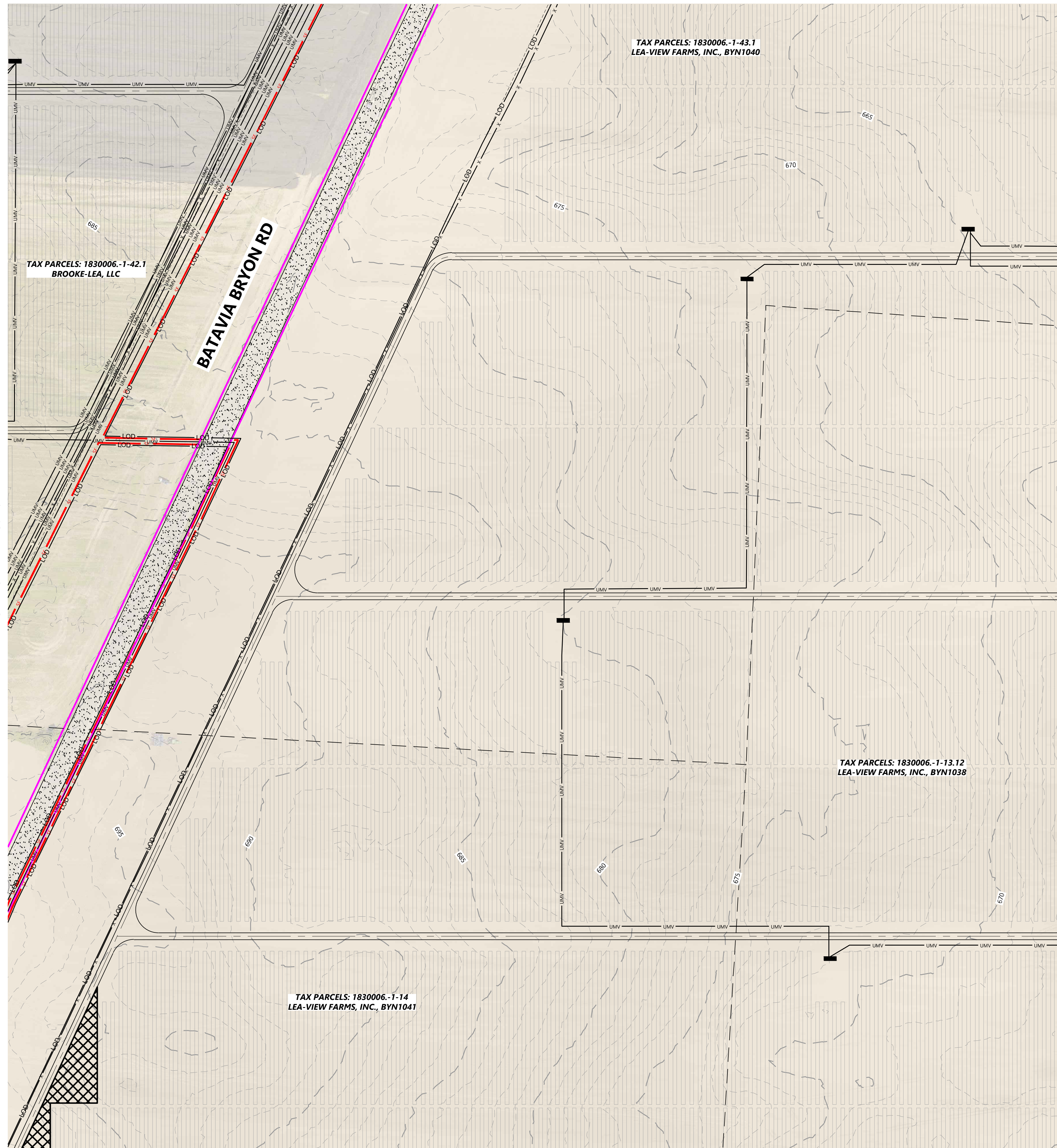
D:\025-5410\025-5410.dwg Call 025-5410.ctb 10/1/2020 9:33 AM Jordan B...

SEE SHEET C.412

SEE SHEET C.413

SEE SHEET C.404

SEE SHEET C.405



TAX PARCELS: 1830006.-1-42.1
BROOKE-LEA, LLC

TAX PARCELS: 1830006.-1-43.1
LEA-VIEW FARMS, INC., BYN1040

TAX PARCELS: 1830006.-1-13.12
LEA-VIEW FARMS, INC., BYN1038

TAX PARCELS: 1830006.-1-14
LEA-VIEW FARMS, INC., BYN1041

SEE SHEET C.407

SEE SHEET C.405

SEE SHEET C.409

SEE SHEET C.413

LEGEND:

- PROPERTY LINE
- PARCEL LINE
- LOT LINE
- RIGHT-OF-WAY LINES
- EASEMENT LINES
- EX. STREAM
- EX. EDGE OF WATER
- EX. TREELINE
- EX. WETLAND
- EX. OVERHEAD POWER
- EX. POWER POLE
- EX. UNDERGROUND POWER
- EX. GAS
- EX. OIL PIPELINE
- EX. GRAVEL ROAD
- EX. PAVED ROAD
- 900 EX. INDEX CONTOUR
- EX. INTERVAL CONTOUR
- EX. FENCE
- WAT EX. WATER LINE
- EX. CULVERT
- EX. STRUCTURE
- PROPOSED SOLAR ARRAY
- PROPOSED BUILDABLE AREA
- PROPOSED SETBACK LINE
- PROPOSED INVERTER
- PROPOSED BATTERY PACK
- PROPOSED ACCESS ROAD
- PROPOSED SECURITY FENCE
- UMV PROPOSED UNDERGROUND POWERLINE
- OMV PROPOSED OVERHEAD POWERLINE
- HDD PROPOSED HORIZONTAL DIRECTIONAL DRILLING
- ▨ PROPOSED LAYDOWN YARD
- ▨ PROPOSED LOW WATER CROSSING
- LOD LIMIT OF DISTURBANCE
- PROPOSED PARKING AREA
- PROPOSED CULVERT
- PROPOSED RIP RAP
- SF PROPOSED SILT FENCE
- HDD BORE LOCATION
- ▨ TYPE I TREE CLEARING
- ▨ TYPE B DISPOSAL
- ▨ PROPOSED FILTRATION BASIN

NOTES:

1. TYPE I - CLEARING CONSISTS OF CLEARING THE DESIGNATED AREAS OF ALL WOOD PLANTS, INCLUDING DESIRABLE LOW-GROWING SPECIES. ALL PLANTS WILL BE CUT AS CLOSE TO THE GROUND AS PRACTICABLE AND AFTER CUTTING NO PLANT WILL EXCEED SIX (6) INCHES ABOVE GROUND LINE. TYPE I CLEARING WILL BE UTILIZED IN CIRCUMSTANCES WHERE WOODY PLANTS WOULD HINDER ACCESS AND CONSTRUCTION ACTIVITIES (I.E., IN CONNECTION WITH CLEARING ACCESS ROADS, WORK AREAS, AND COLLECTION LINE ROUTES).
2. REASONABLE CARE WILL BE TAKEN, INsofar AS IS PRACTICAL, TO RETAIN DESIRABLE SPECIES FOUND WITHIN TYPE II CLEARING ZONES. THE ENVIRONMENTAL MONITOR (EM) WILL MAKE A FIELD DETERMINATION AS TO WHETHER SUCH RETENTION WOULD IMPOSE AN UNREASONABLE BURDEN ON CLEARING OR CONSTRUCTION ACTIVITIES.

Westwood

Phone (952) 937-5150 12701 Whitewater Drive, Suite #300
 Fax (952) 937-5822 Minnetonka, MN 55343
 Toll Free (888) 937-5150 westwoodps.com
 Westwood Development Consultants, LLC


PREPARED FOR:



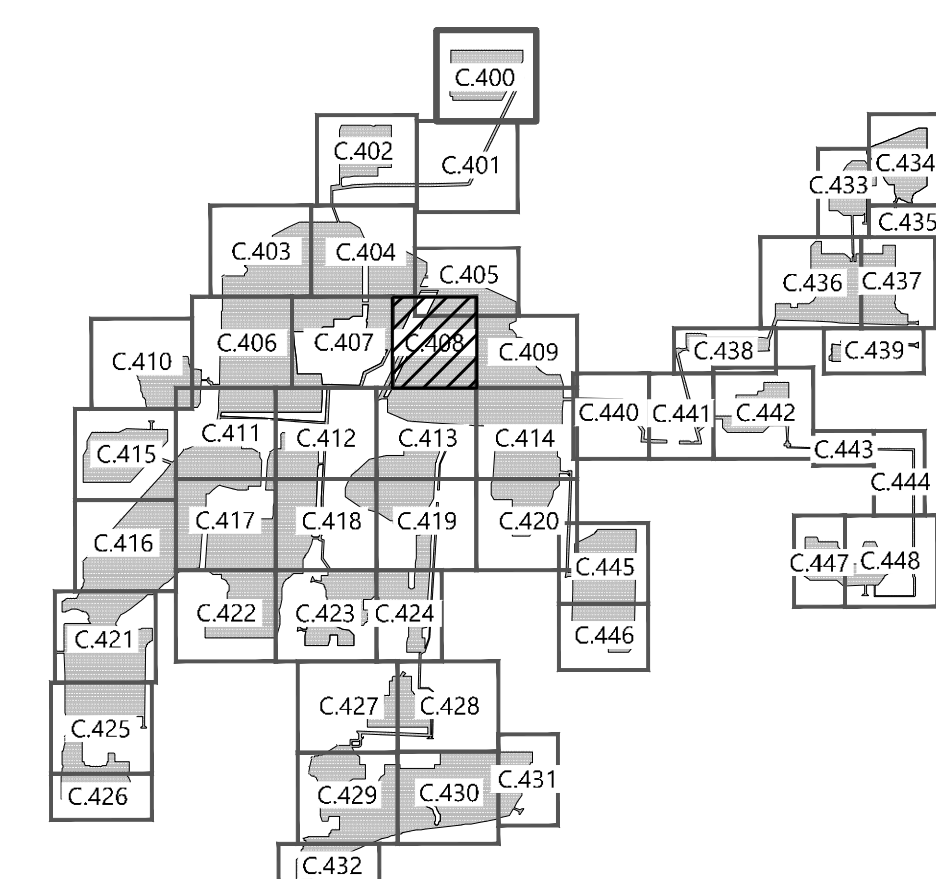
700 Universe Boulevard
 Juno Beach, FL 33408

REVISIONS:

#	DATE	COMMENT
A	06/12/20	Issued for Review
B	09/03/20	Issued for Review



KEY MAP



Excelsior Energy Center

Town of Byron, New York

Tree Clearing Plan - 9

NOT FOR CONSTRUCTION

DATE: 09/03/2020

SHEET: C.408

PREPARED FOR:



700 Universe Boulevard
 Juno Beach, FL 33408

REVISIONS:


#	DATE	COMMENT
A	06/12/20	Issued for Review
B	09/03/20	Issued for Review

LEGEND:

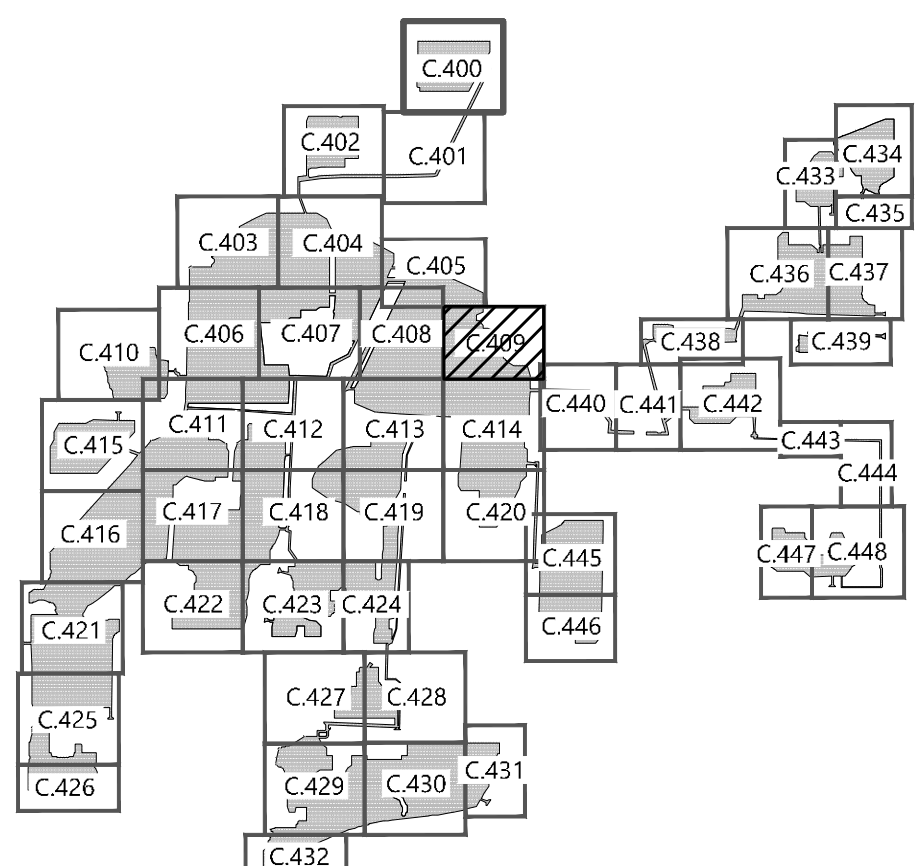
- PROPERTY LINE
- PARCEL LINE
- LOT LINE
- RIGHT-OF-WAY LINES
- EASEMENT LINES
- EX. STREAM
- EX. EDGE OF WATER
- EX. TREELINE
- EX. WETLAND
- EX. OVERHEAD POWER
- EX. POWER POLE
- EX. UNDERGROUND POWER
- EX. GAS
- EX. OIL PIPELINE
- EX. GRAVEL ROAD
- EX. PAVED ROAD
- EX. INDEX CONTOUR
- EX. INTERVAL CONTOUR
- EX. FENCE
- EX. WATER LINE
- EX. CULVERT
- EX. STRUCTURE
- PROPOSED SOLAR ARRAY
- PROPOSED BUILDABLE AREA
- PROPOSED SETBACK LINE
- PROPOSED INVERTER
- PROPOSED BATTERY PACK
- PROPOSED ACCESS ROAD
- PROPOSED SECURITY FENCE
- PROPOSED UNDERGROUND COLLECTOR
- PROPOSED OVERHEAD POWERLINE
- PROPOSED HORIZONTAL DIRECTIONAL DRILLING
- PROPOSED LAYDOWN YARD
- PROPOSED LOW WATER CROSSING
- LIMIT OF DISTURBANCE
- PROPOSED PARKING AREA
- PROPOSED CULVERT
- PROPOSED RIP RAP
- PROPOSED SILT FENCE
- HDD BORE LOCATION
- TYPE I TREE CLEARING
- TYPE B DISPOSAL
- PROPOSED FILTRATION BASIN

NOTES:

- TYPE I - CLEARING CONSISTS OF CLEARING THE DESIGNATED AREAS OF ALL WOOD PLANTS, INCLUDING DESIRABLE LOW-GROWING SPECIES. ALL PLANTS WILL BE CUT AS CLOSE TO THE GROUND AS PRACTICABLE AND AFTER CUTTING NO PLANT WILL EXCEED SIX (6) INCHES ABOVE GROUND LINE. TYPE I CLEARING WILL BE UTILIZED IN CIRCUMSTANCES WHERE WOODY PLANTS WOULD HINDER ACCESS AND CONSTRUCTION ACTIVITIES (I.E., IN CONNECTION WITH CLEARING ACCESS ROADS, WORK AREAS, AND COLLECTION LINE ROUTES.)
- REASONABLE CARE WILL BE TAKEN, INsofar AS IS PRACTICAL, TO RETAIN DESIRABLE SPECIES FOUND WITHIN TYPE II CLEARING ZONES. THE ENVIRONMENTAL MONITOR (EM) WILL MAKE A FIELD DETERMINATION AS TO WHETHER SUCH RETENTION WOULD IMPOSE AN UNREASONABLE BURDEN ON CLEARING OR CONSTRUCTION ACTIVITIES.



KEY MAP



Excelsior Energy Center
 Town of Byron, New York

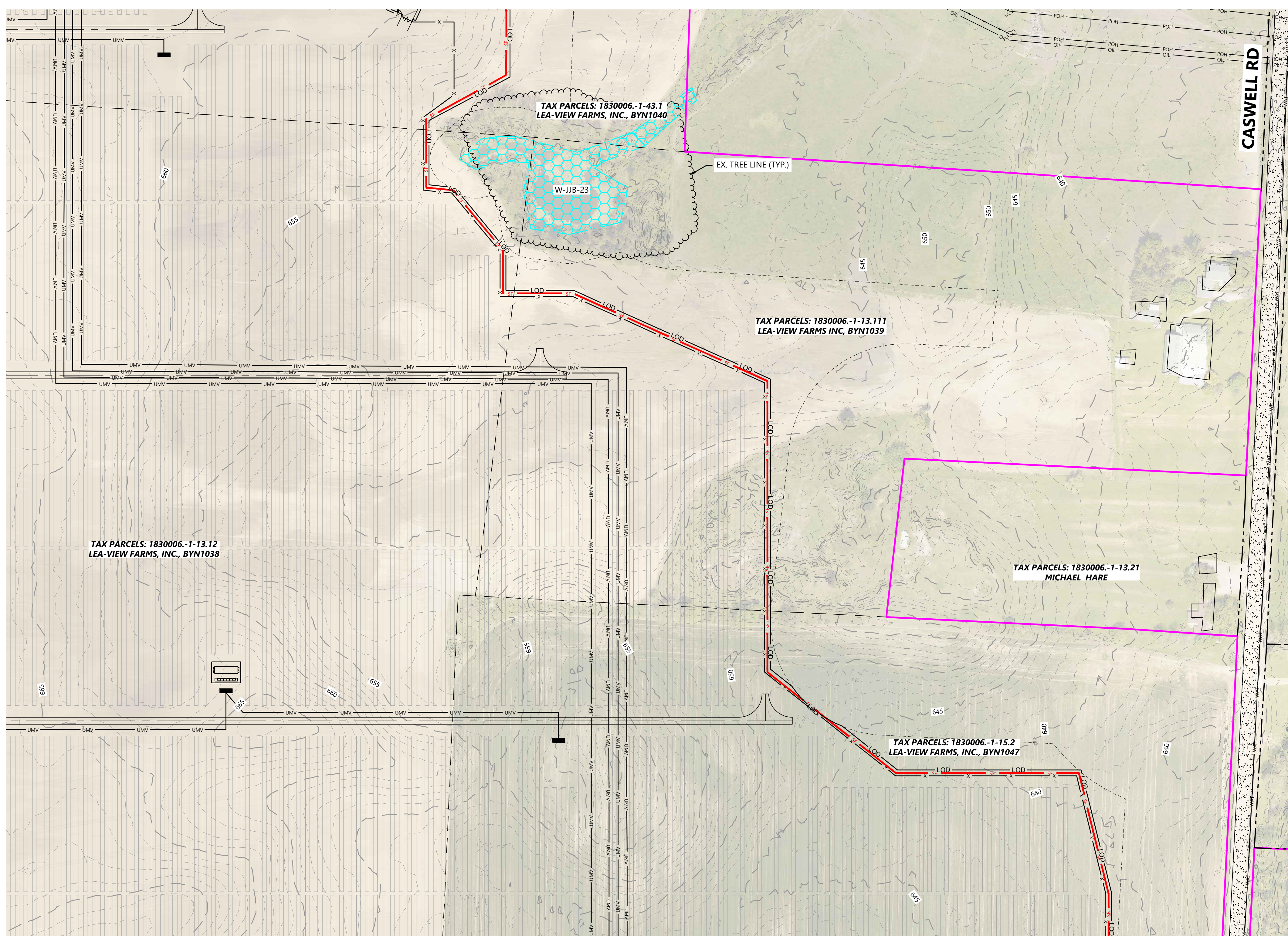
Tree Clearing Plan - 10

NOT FOR CONSTRUCTION

DATE: 09/03/2020

SHEET: C.409

SEE SHEET C.405



SEE SHEET C.414

SEE SHEET C.408