

Appendix 25-6:  
Construction Access Routes

## Excelsior Site – Construction Access Routes

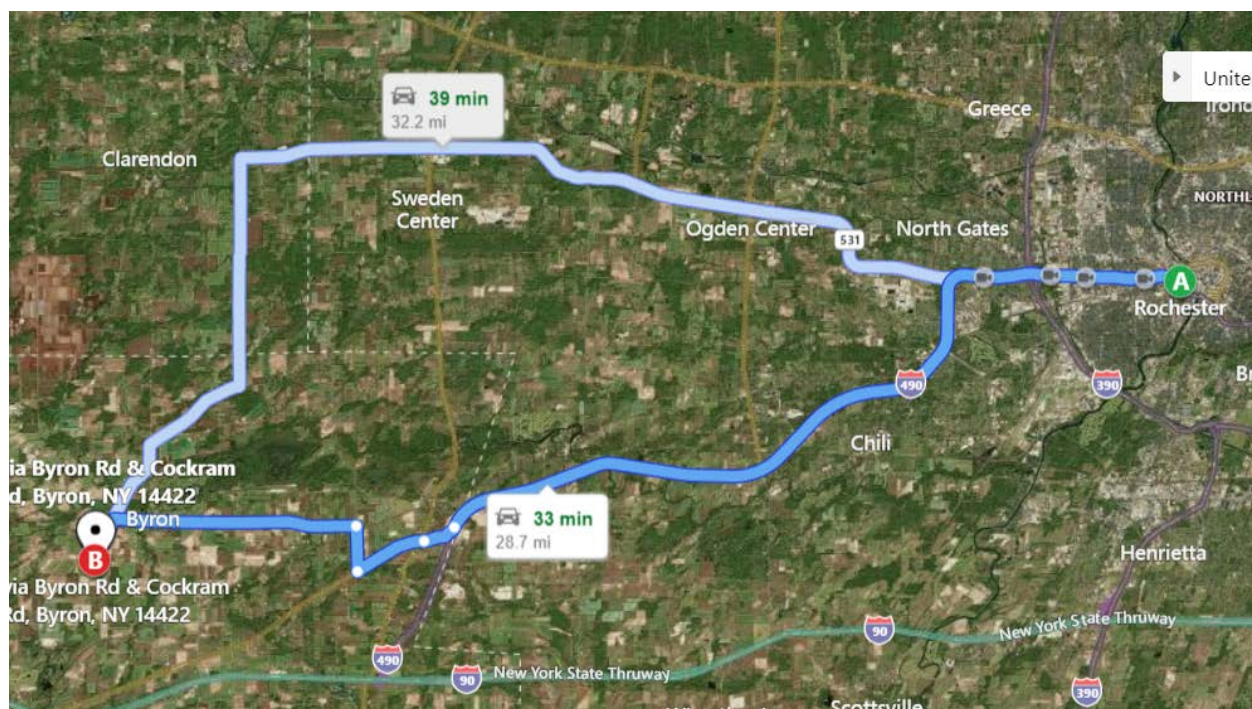
### Route 1:

From east: Rochester, NY

To: Excelsior Site (Batavia Byron Road and Cockram Rd)

Distance: 28.7 miles

Time: 33 minutes



### Directions:

1. Head northwest on N Plymouth Ave toward Church St
2. Take ramp left and follow signs for I-490 West
3. At exit 2, take ramp right for RT-33A toward Batavia / Bergen
4. Bear right onto RT-33A
5. Keep straight onto RT-33 / Buffalo Rd
6. Keep right to stay on RT-33 / Clinton St
7. Turn right onto Jerico Rd / CR-6
8. Turn left onto RT-262 / CR-13
9. Turn left onto Byron Rd / CR-19A
10. Arrive at Byron Rd / CR-19A

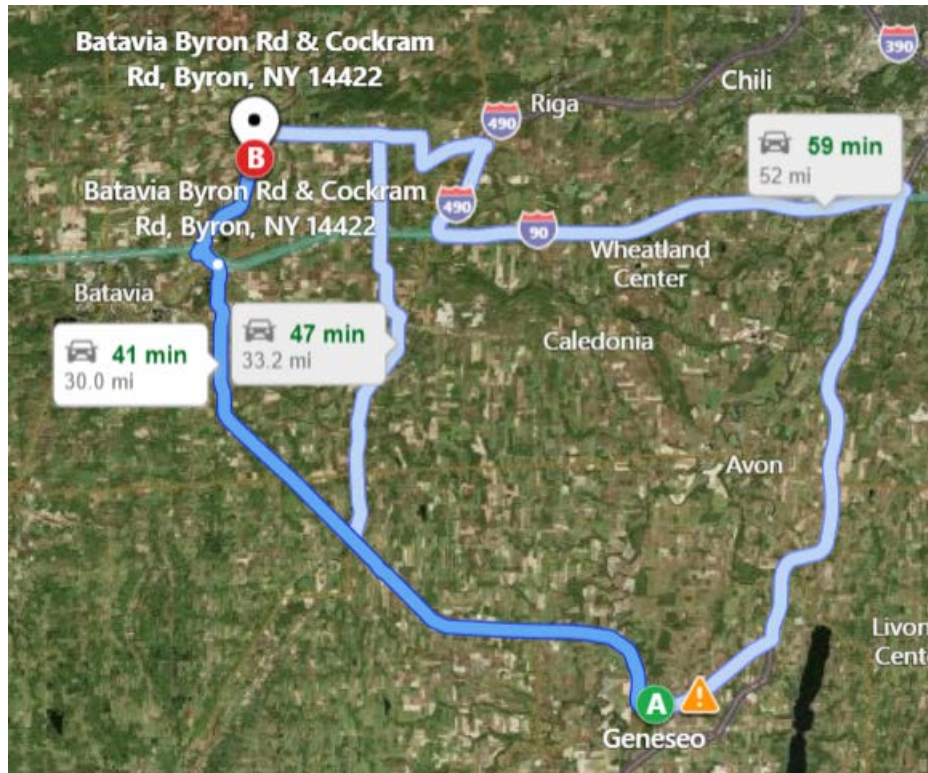
## Route 2:

From southeast: Geneseo, NY

To: Excelsior Site (Batavia Byron Road and Cockram Rd)

Distance: 30 miles

Time: 41 minutes



## Directions:

1. Head west on US-20A / South St toward RT-39 / Main St
2. Bear right onto RT-63 BYP / Mary Jemison Dr
3. Bear Right onto RT-63 / Genesee St
4. Bear right onto Fargo Rd / CR-19B
5. Keep straight to stay on Prole Rd Ext / CR-19B
6. Turn right onto Byron Rd / CR-19
7. Keep right to stay on Byron Rd / CR-19
8. Arrive at Byron Rd / CR-19A



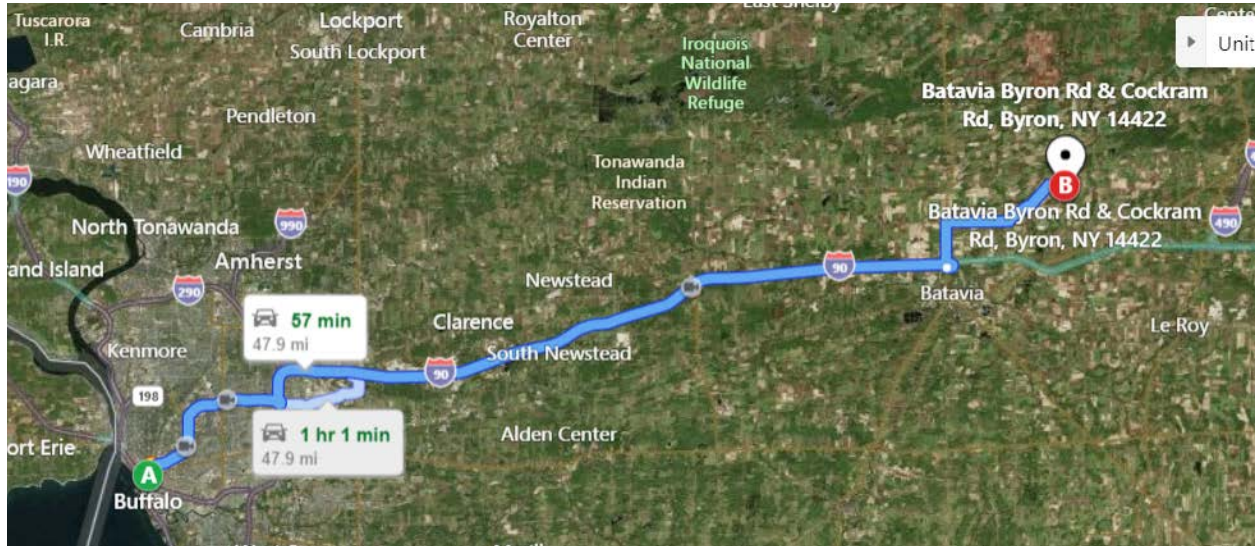
### Route 3:

From west: Buffalo, NY

To: Excelsior Site (Batavia Byron Road and Cockram Rd)

Distance: 47.9 miles

Time: 57 minutes



### Directions:

1. Head north on RT-384 / Delaware Ave toward Niagara Sq
2. At roundabout, take 5<sup>th</sup> exit
3. Turn right onto W Tupper St
4. Road name changes to E Tupper St
5. Keep straight onto RT-33 E / E Tupper St
6. Take ramp right for I-90 East toward Albany
7. At exit 48, take ramp right for RT-98 toward Batavia
8. Turn right onto RT-98
9. Turn right onto Batavia Elba Townline Rd
10. Bear left onto Bank St Rd / CR-13
11. Bear right onto Cockram Rd
12. Arrive at Cockram Rd

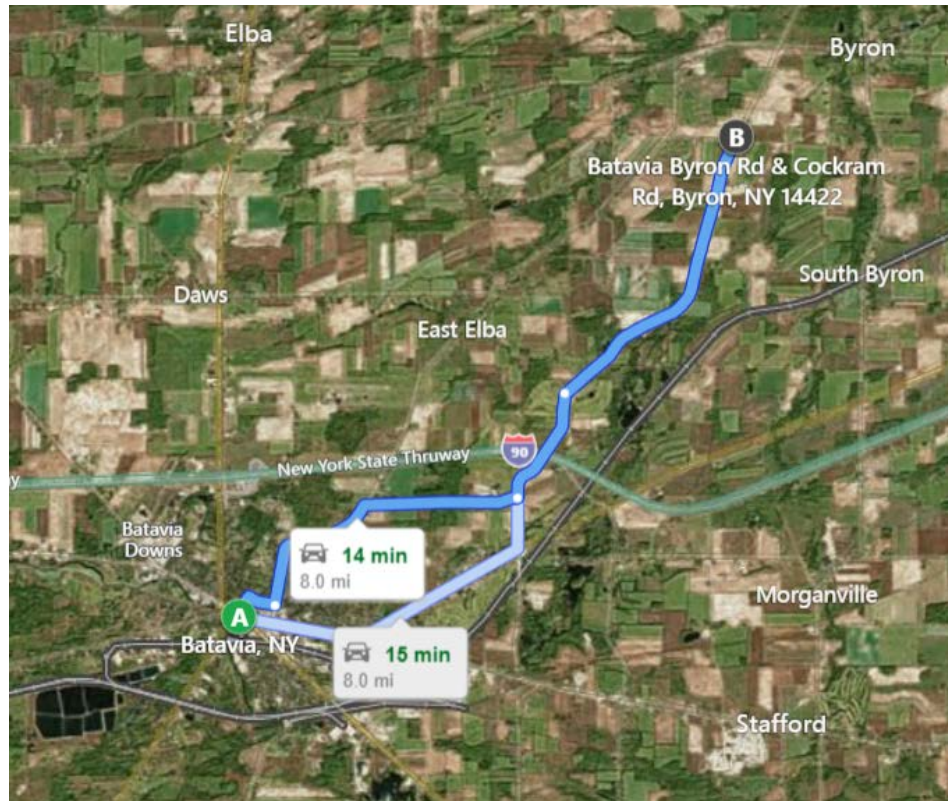
#### Route 4:

From west: Batavia, NY

To: Excelsior Site (Batavia Byron Road and Cockram Rd)

Distance: 8 miles

Time: 14 minutes



#### Directions:

1. Head northwest on RT-5 / RT-33 / RT-63 / W Main Street toward Porter Avenue
2. Turn right onto Porter Avenue
3. Turn right onto Washington Street
4. Turn left onto Bank Street
5. Road name changes to Bank Street Road / CR-13
6. Bear right onto Assemblyman R Stephen Hawley Dr / CR-48
7. Turn left onto Battavia Stafford Townline Road / Batavia Stafford Town Road / Byron Rd / CR-19
8. Keep right to stay on Byron Road / CR-19
9. Arrive at Byron Road / CR-19A