

Appendix 25-8:
Posted Bridge Data

Load Posted Bridges

BIN: 2210820

Posted Load (Tons) : 5

R-Posted : NO

Other Posting :

Carried :

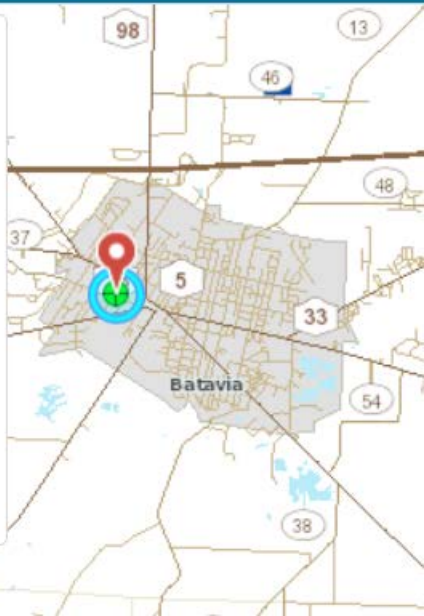
Crossed :

Location : AT CITY BATAVIA

County : GENESEE

Primary Owner : 42 - City

Political Unit : 2004 - City of BATAVIA





Load Posted Bridges

BIN: 3315180

Posted Load (Tons) : 18

R-Posted : NO

Other Posting :

Carried :

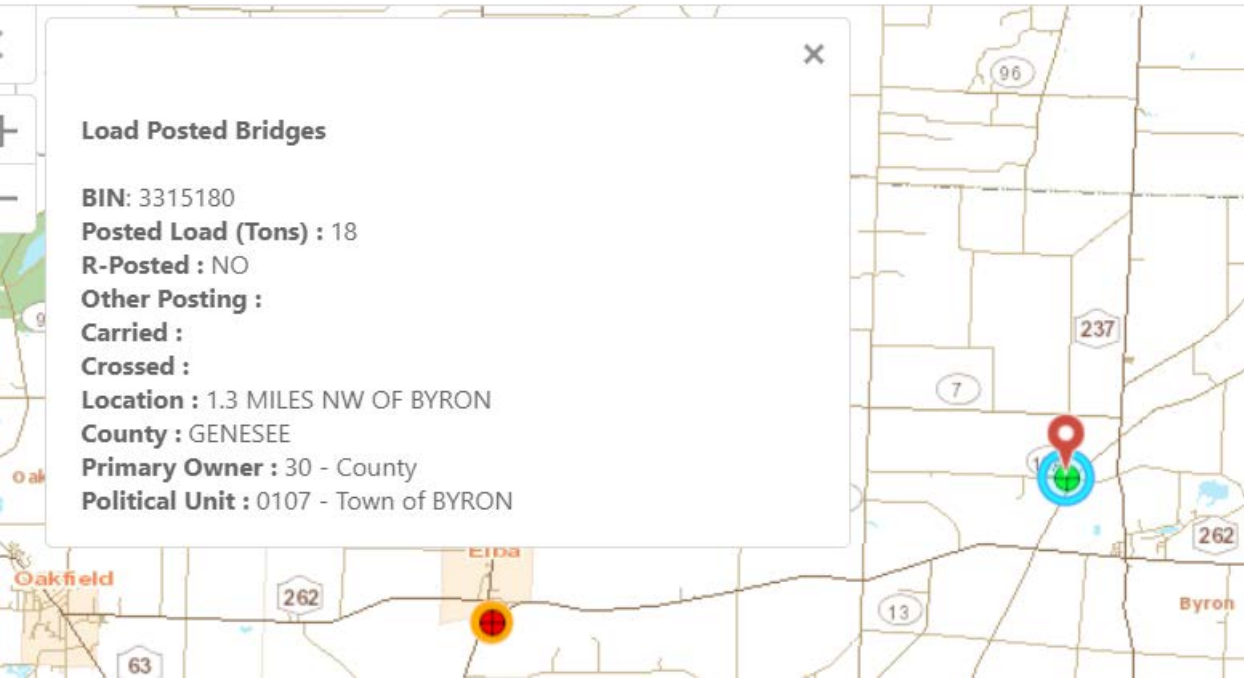
Crossed :

Location : 1.3 MILES NW OF BYRON

County : GENESEE

Primary Owner : 30 - County

Political Unit : 0107 - Town of BYRON



Load Posted Bridges

BIN: 3315340

Posted Load (Tons) : 17

R-Posted : NO

Other Posting :

Carried :

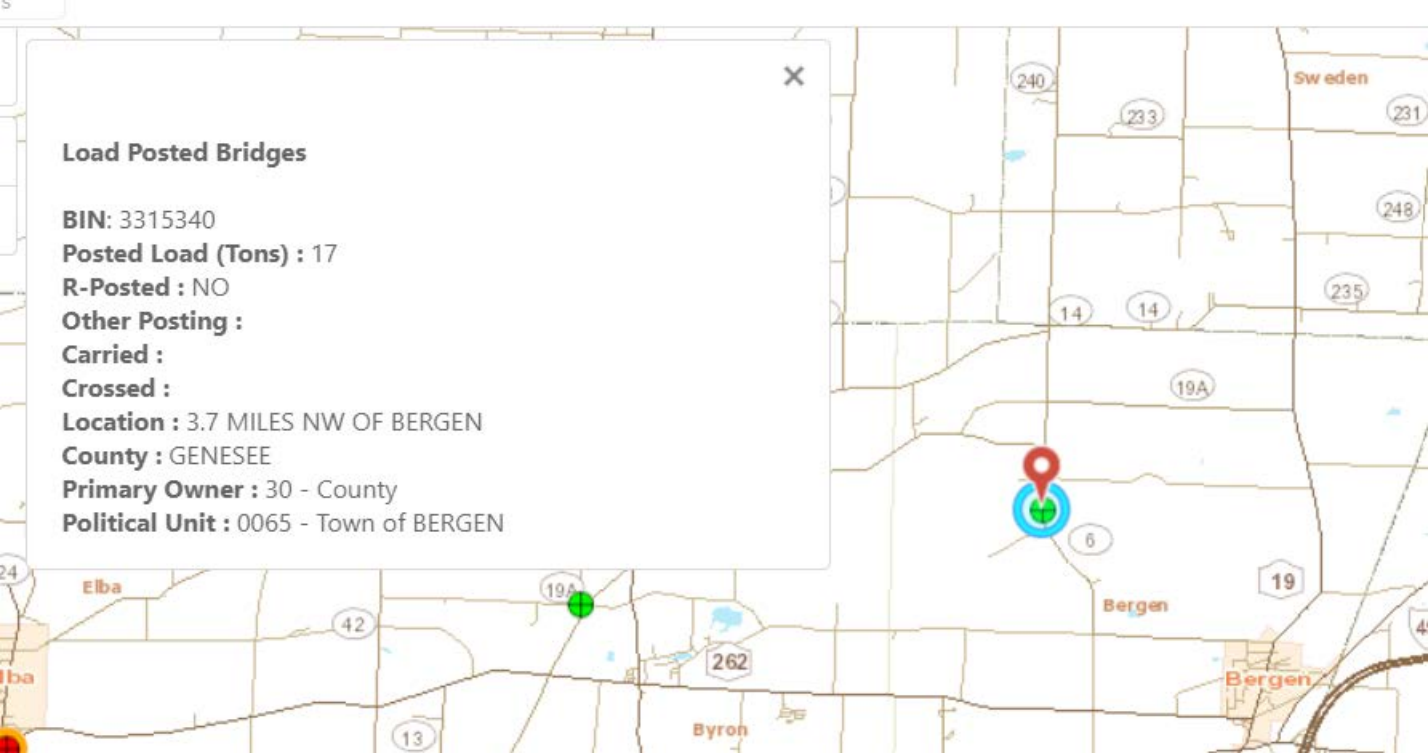
Crossed :

Location : 3.7 MILES NW OF BERGEN

County : GENESEE

Primary Owner : 30 - County

Political Unit : 0065 - Town of BERGEN



No Trucks with R Permits
Route 262 East of Route 98, Elba NY



NY State Highway Bridge Data: June 30, 2020

Genesee County

Region	County	Municipality	BIN	Location	Feature Carried	Feature Crossed	Owner	Year Built or Replaced	Date of Last Inspection	Poor Status
04	Genesee	Alabama (Town)	1028790	3.2 MI N JCT RTS 63 + 77	63 63 41043148	SWAMP	NYSDOT	1932	09/04/2019	Y
04	Genesee	Alabama (Town)	1028800	3.4 MI N JCT RTS 63 + 77	63 63 41043151	OAK ORCHARD SWAMP	NYSDOT	1932	08/13/2018	Y
04	Genesee	Alabama (Town)	1028810	3.7 MI N JCT RTS 63 + 77	63 63 41043155	OAK ORCHARD SWAMP	NYSDOT	1932	08/15/2018	Y
04	Genesee	Alabama (Town)	1030100	0.2 MI S JCT RTS 77 + 63	77 77 41021144	WHITNEY CREEK	NYSDOT	1913	11/09/2018	N
04	Genesee	Alabama (Town)	1043990	JCT RTE 267+TONAWANDA CK	267 267 41021021	TONAWANDA CREEK	NYSDOT	1941	08/03/2018	N
04	Genesee	Alabama (Town)	3314960	0.9 MI NW BASOM	JUDGE ROAD	WHITNEY CREEK	30 - County	1976	04/30/2019	Y
04	Genesee	Alabama (Town)	3315050	1.9 MI NE WHEATVILLE	KNOWLESVILLE ROAD	OAK ORCHARD CREEK	30 - County	2001	10/29/2019	N
04	Genesee	Alabama (Town)	3314930	0.1 MI W WHEATVILLE	LEWISTON ROAD	BRINNINGSTOOL CREEK	30 - County	1988	03/13/2019	N
04	Genesee	Alabama (Town)	3095600	3.65 MI NW JCT RTS 63+77	LEWISTON ROAD	UNKNOWN STREAM	30 - County	1995	04/16/2019	N
04	Genesee	Alabama (Town)	3314990	3.7 MI NW ALABAMA	MEADVILLE ROAD	CANAL FEEDER	30 - County	1940	05/21/2019	Y
04	Genesee	Alden (Town)	3315440	3.9 MILES SW OF CORFU	COUNTY LINE ROAD	ELLCOTT CREEK	30 - County	1961	04/16/2019	N
04	Genesee	Alexander (Town)	1015620	JCT RTS 20 & 98	20 20 41031108	98 98 41031032	NYSDOT	1989	08/31/2018	N
04	Genesee	Alexander (Town)	1015640	.5 MI E JCT US 20 & SH 98	20 20 41031111	TONAWANDA CK OVFL	NYSDOT	1933	10/15/2018	N
04	Genesee	Alexander (Town)	1035690	0.1 MI NE JCT RTS 98+238	98 98 41031000	TANNERY BROOK	NYSDOT	1948	06/21/2019	N
04	Genesee	Alexander (Town)	1015630	JCT RTE 20 + TONAWANDA CK	20 20 41031110	TONAWANDA CREEK	NYSDOT	2015	12/10/2019	N
04	Genesee	Alexander (Town)	1074980	.7 MI NW JCT SH98 & SH238	238 238 41021004	TANNERY BROOK	NYSDOT	2002	11/19/2018	N
04	Genesee	Alexander (Town)	3315600	2.9 MI SW ALEXANDER	ATTICA ROAD	TUNNERY CREEK	30 - County	1978	04/11/2019	N
04	Genesee	Alexander (Town)	3315700	3.7 MILES NE OF ALEXANDER	COOKSON ROAD	DRAINAGE DITCH	30 - County	1969	06/10/2019	N
04	Genesee	Alexander (Town)	3315820	1.7 MI SOUTH OF ALEXANDER	COUNTY ROAD 1	TONAWANDA CREEK	30 - County	2018	11/19/2018	N
04	Genesee	Alexander (Town)	3315810	3.8 MI NE OF ALEXANDER	CREEK ROAD	LIT TONAWANDA CRK	30 - County	1933	04/29/2019	Y

NY State Highway Bridge Data: June 30, 2020

Genesee County

Region	County	Municipality	BIN	Location	Feature Carried	Feature Crossed	Owner	Year Built or Replaced	Date of Last Inspection	Poor Status
04	Genesee	Alexander (Town)	3315610	3.3 MI SW ALEXANDER	DARIEN-ALEXANDER	TUNNERY CREEK	30 - County	1939	04/06/2020	Y
04	Genesee	Alexander (Town)	3315530	3.0 MI NW ALEXANDER	DODGESON ROAD	BOWEN CREEK	30 - County	1940	04/03/2019	N
04	Genesee	Alexander (Town)	7315830	2.5 MILES SE OF ALEXANDER	DRY BRIDGE ROAD	NORFOLK SOUTHERN RR	60 - Railroad	1995	08/27/2019	N
04	Genesee	Alexander (Town)	3315840	1 MILE WEST OF W BETHANY	GILHOLLY ROAD	LIT TONAWANDA CRK	30 - County	1991	05/22/2019	N
04	Genesee	Alexander (Town)	3315740	3.7 MI SOUTH OF BATAVIA	OLD CREEK ROAD	TRB TONAWANDA CRK	30 - County	1948	03/20/2019	N
04	Genesee	Alexander (Town)	3315770	2.2 MI NE ALEXANDER	PEAVINER ROAD	TONAWANDA CREEK	30 - County	1960	05/22/2019	N
04	Genesee	Alexander (Town)	3315490	3.8 MI SE OF E. PEMBROKE	PIKE ROAD	BOWEN CREEK	30 - County	1952	06/13/2018	N
04	Genesee	Alexander (Town)	3315790	.3 MILE EAST OF ALEXANDER	RAILROAD AVENUE	TRIB TONAWANDA CR	30 - County	1936	04/11/2019	Y
04	Genesee	Alexander (Town)	3315800	.4 MI E OF ALEXANDER	RAILROAD AVENUE	TRIB TONAWANDA CR	30 - County	1965	04/11/2019	N
04	Genesee	Alexander (Town)	3366370	1.1 MI SOUTH OF ALEXANDER	Stroh Road	TRIB TONAWANDA CK	30 - County	1976	04/02/2019	N
04	Genesee	Alexander (Village)	3315780	IN ALEXANDER	TELEPHONE ROAD	TONAWANDA CREEK	30 - County	1993	04/11/2019	N
04	Genesee	Batavia (City)	1022969	JCT RTE 98 + TONAWANDA CK	33 33 41032010	TONAWANDA CREEK	NYSDOT	1952	12/04/2019	Y
04	Genesee	Batavia (City)	2210840	AT CITY BATAVIA	LAW STREET	TONAWANDA CREEK	42 - City	1975	05/21/2019	N
04	Genesee	Batavia (City)	2210810	AT CITY BATAVIA	RIVER STREET	TONAWANDA CREEK	42 - City	1975	11/20/2019	N
04	Genesee	Batavia (City)	2210820	AT CITY BATAVIA	SOUTH LYON STREET	TONAWANDA CREEK	42 - City	1910	06/07/2019	Y
04	Genesee	Batavia (Town)	1001680	6 MI W JCT RT 5 & 63 BATV	5 5 41031088	BOWEN CREEK	NYSDOT	1993	12/10/2019	N
04	Genesee	Batavia (Town)	1001690	3 MI W JCT RTS 5+63 BATV.	5 5 41031106	TONAWANDA CREEK	NYSDOT	2016	09/25/2018	N
04	Genesee	Batavia (Town)	1001700	.8 MI E JCT SH 5 & SH 33	5 5 41033002	CSX TRANS/AMTRAK	NYSDOT	1955	08/01/2018	N
04	Genesee	Batavia (Town)	1022950	4.6 MI W JCT SH33 & SH98	33 33 41021097	BOWEN CREEK	NYSDOT	2003	06/25/2019	N
04	Genesee	Batavia (Town)	5516830	0.4 MI E JCT RTE 98 & I90	90IX EXIT 48 RAMP BATAVIA	90IX	2L - NYS Thruway Authority	1995	05/09/2019	N

NY State Highway Bridge Data: June 30, 2020

Genesee County

Region	County	Municipality	BIN	Location	Feature Carried	Feature Crossed	Owner	Year Built or Replaced	Date of Last Inspection	Poor Status
04	Genesee	Batavia (Town)	5315690	1.7 MI E RTE 98 < I90	CR 13	90IX	2L - NYS Thruway Authority	1954	04/03/2019	N
04	Genesee	Batavia (Town)	3315720	2.3 MI SOUTH OF BATAVIA	DORMAN ROAD	TONAWANDA CREEK	30 - County	1951	06/10/2019	N
04	Genesee	Batavia (Town)	5315660	2.5 MI W EXIT 48 OF I90	KELSEY ROAD	90IX	2L - NYS Thruway Authority	1954	04/04/2019	N
04	Genesee	Batavia (Town)	1028730	JCT RT 63 + NYS THRUWAY	NY 63 LEWISTON RD	90IX	2L - NYS Thruway Authority	2001	11/07/2018	N
04	Genesee	Batavia (Town)	1035730	JCT S.H.98 & I90	NY 98 OAK ORCHARD RD	90IX	2L - NYS Thruway Authority	1991	04/09/2019	N
04	Genesee	Batavia (Town)	3315620	.6 MI E OF EAST PEMBROKE	POWERS ROAD	TONAWANDA CREEK	30 - County	1987	05/02/2019	N
04	Genesee	Batavia (Town)	3315650	2.7 MI SE E.PEMBROKE	ROSE ROAD	BOWEN CREEK	30 - County	1959	06/24/2019	Y
04	Genesee	Batavia (Town)	5315680	0.7 MI E. JCT RTE 98&I90	STATE STREET ROAD	90IX	2L - NYS Thruway Authority	1954	04/03/2019	N
04	Genesee	Batavia (Town)	3315640	1.8 MI SE E.PEMBROKE	UPTON ROAD	BOWEN CREEK	30 - County	1954	06/19/2019	N
04	Genesee	Bergen (Town)	1015260	2.2 MI N JCT 19 + 33A	19 19 41031178	BLACK CR OVERFLOW	NYSDOT	1927	10/07/2019	Y
04	Genesee	Bergen (Town)	1015270	JCT RTE 19 + BLACK CREEK	19 19 41031181	BLACK CREEK	NYSDOT	1984	04/14/2020	N
04	Genesee	Bergen (Town)	1063800	JCT RTE 33A + I490	33A 33A41011002	490I490I43021020	NYSDOT	1966	05/23/2018	N
04	Genesee	Bergen (Town)	1063940	2 MI S JCT I490 & SH 33A	BOVEE ROAD	490I490I43021000	NYSDOT	1963	05/21/2018	N
04	Genesee	Bergen (Town)	1048550	2.0 MI S JCT RTS I490+33A	BOVEE ROAD	490I490I43021000	NYSDOT	1963	06/10/2019	N
04	Genesee	Bergen (Town)	3315170	4.1 MI NW OF BERGEN	NORTH BERGEN ROAD	TRIB BLACK CREEK	30 - County	1947	06/05/2019	N
04	Genesee	Bergen (Town)	3315330	3.1 MILES NW OF BERGEN	WEST SWEDEN RD	BLACK CREEK TRIB.	30 - County	2008	05/02/2019	N
04	Genesee	Bergen (Town)	3315340	3.7 MILES NW OF BERGEN	WEST SWEDEN ROAD	BLACK CREEK	30 - County	1952	07/03/2019	N
04	Genesee	Bergen (Town)	3315320	3.9 MILES NW OF BERGEN	WEST SWEDEN ROAD	TRIB BLACK CREEK	30 - County	1991	06/11/2019	N
04	Genesee	Bethany (Town)	1015650	4 MI E JCT US 20 & SH 98	20 20 41031147	LIT TONAWANDA CRK	NYSDOT	1932	08/15/2019	N
04	Genesee	Bethany (Town)	1015670	JCT RTE 20 + BLACK CK	20 20 41031175	Black Creek	NYSDOT	1933	11/08/2018	N

NY State Highway Bridge Data: June 30, 2020

Genesee County

Region	County	Municipality	BIN	Location	Feature Carried	Feature Crossed	Owner	Year Built or Replaced	Date of Last Inspection	Poor Status
04	Genesee	Bethany (Town)	1015660	3.5 MI W JCT RTS 20 + 63	BETHANY CENTER ROAD	20 20 41031170	NYSDOT	2018	09/25/2018	N
04	Genesee	Bethany (Town)	3366970	9.0 MI SE OF BATAVIA	COUNTY PARK ROAD	BLACK CREEK	30 - County	1980	05/02/2019	N
04	Genesee	Bethany (Town)	3316000	1.7 MI SW OF EAST BETHANY	JERICO ROAD	BLACK CREEK	30 - County	1949	05/02/2019	Y
04	Genesee	Bethany (Town)	3315970	1.1 MI N OF E. BETHANY	LITTLE CANADA RD	BLACK CREEK	30 - County	1990	10/09/2018	N
04	Genesee	Bethany (Town)	3315990	1.1 MILES SW OF BETHANY	MC LERNON ROAD	BLACK CREEK	30 - County	1950	05/15/2019	Y
04	Genesee	Bethany (Town)	3315730	3.1 MI SOUTH OF BATAVIA	OLD CREEK ROAD	LIT TONAWANDA CRK	30 - County	1963	03/20/2019	N
04	Genesee	Bethany (Town)	3315980	1 MI NW OF EAST BETHANY	PAUL ROAD	BLACK CREEK	30 - County	1957	05/30/2019	N
04	Genesee	Bethany (Town)	3315880	1.9 MILES SW OF BETHANY	SILVER ROAD	LITTLE TONAWANDA	30 - County	1952	06/26/2019	Y
04	Genesee	Bethany (Town)	3315960	2.7 MI N OF EAST BETHANY	TORREY ROAD	BLACK CREEK	30 - County	1962	04/24/2019	N
04	Genesee	Bethany (Town)	3316010	1.2 MI E OF E.BETHANY	TRANSIT ROAD	WHITE CREEK	30 - County	1955	04/01/2019	N
04	Genesee	Bethany (Town)	3315860	3.1 MILES WEST OF BETHANY	WEST BETHANY ROAD	LITTLE TONAWANDA CRK	30 - County	1954	04/23/2019	N
04	Genesee	Bethany (Town)	3315850	3.5 MILES NW OF BETHANY	WEST BETHANY ROAD	LITTLE TONAWANDA CRK	30 - County	1955	04/23/2019	N
04	Genesee	Byron (Town)	1042360	0.5 MI N JCT RT 237+262	237 237 41011075	BLACK CK OVERFLOW	NYSDOT	1994	10/24/2018	N
04	Genesee	Byron (Town)	1042370	0.7 MI N JCT RTS 237 &262	237 237 41011077	BLACK CREEK	NYSDOT	1986	05/21/2019	N
04	Genesee	Byron (Town)	1042380	1.0 MI N JCT RTS 237+262	237 237 41011080	SPRING CREEK	NYSDOT	1994	05/18/2020	N
04	Genesee	Byron (Town)	1043740	JCT RTE262+BLACK CK BYRON	262 262 41011108	BLACK CREEK	NYSDOT	1949	08/24/2018	N
04	Genesee	Byron (Town)	3315200	1 MI EAST OF WEEDSPORT	BYRON ROAD	SPRING CREEK	30 - County	1939	04/30/2019	N
04	Genesee	Byron (Town)	3315290	1 MILE SOUTH OF BYRON	COCKRAM ROAD	BLACK CREEK	30 - County	1967	03/14/2019	N
04	Genesee	Byron (Town)	3315190	1.0 MI NE BYRON	COLE ROAD	BLACK CREEK	30 - County	1966	03/21/2019	N
04	Genesee	Byron (Town)	3315180	1.3 MILES NW OF BYRON	TOWER HILL ROAD	SPRING CREEK	30 - County	1954	05/29/2019	Y

NY State Highway Bridge Data: June 30, 2020

Genesee County

Region	County	Municipality	BIN	Location	Feature Carried	Feature Crossed	Owner	Year Built or Replaced	Date of Last Inspection	Poor Status
04	Genesee	Byron (Town)	3315250	0.2 MI W S.BYRON	WALKERS CORNER RD	BLACK CREEK	30 - County	1959	04/02/2019	N
04	Genesee	Byron (Town)	3315240	1.5 MI WEST OF S.BYRON	WALKERS CORNRS RD	BIGELOW CREEK	30 - County	1959	03/13/2019	N
04	Genesee	Byron (Town)	3315210	1.6 MI NE PUMPKIN HILL	WARBOYS ROAD	TRIB BLACK CREEK	30 - County	1939	03/14/2019	N
04	Genesee	Corfu (Village)	1030070	0.3 MI N JCT RTS 77+33	77 77 41021068	MURDER CREEK	NYSDOT	1992	11/07/2018	N
04	Genesee	Darien (Town)	1015610	5.2 MI W JCT RTS 20 + 98	20 20 41031056	MURDER CREEK	NYSDOT	1935	08/30/2018	N
04	Genesee	Darien (Town)	3315370	2.6 MILES SW OF CORFU	FARGO ROAD	ELLCOTT CREEK	30 - County	2005	09/11/2019	N
04	Genesee	Darien (Town)	3315580	2.2 MI SE DARIEN CENTER	GRISWOLD ROAD	MURDER CREEK	30 - County	1954	04/17/2019	N
04	Genesee	Darien (Town)	3315590	2.3 MI SE OF DARIEN CENTR	GRISWOLD ROAD	MURDER CREEK	30 - County	1949	04/03/2019	N
04	Genesee	Darien (Town)	3315560	2.2 MI NE DARIEN CENTER	HARPER ROAD	MURDER CREEK	30 - County	1947	04/29/2019	Y
04	Genesee	Darien (Town)	3315550	1.2 MI SW DARIEN CENTER	HERKIMER ROAD	ELEVENMILE CREEK	30 - County	1959	10/09/2018	N
04	Genesee	Darien (Town)	3315480	3.2 MI SW WEST BATAVIA	RICHLEY ROAD	MURDER CREEK	30 - County	1953	04/15/2020	N
04	Genesee	Darien (Town)	3315570	1.6 MI NE DARIEN CENTER	SHARRICK ROAD	MURDER CREEK	30 - County	1949	06/13/2018	Y
04	Genesee	Darien (Town)	3315500	2.8 MILES SW OF CORFU	SUMNER ROAD	ELEVENMILE CREEK	30 - County	1934	04/16/2019	N
04	Genesee	Darien (Town)	3315510	2.7 MI SOUTHEAST OF CORFU	SUMNER ROAD	ELLCOTT CREEK	30 - County	1934	05/14/2019	N
04	Genesee	Darien (Town)	3315520	2.7 MI NE DARIEN CENTER	SUMNER ROAD	MURDER CREEK	30 - County	1988	04/15/2019	N
04	Genesee	Elba (Town)	1035740	JCT SH98 & OAK ORCHARD CK	98 98 41033075	OAK ORCHARD CREEK	NYSDOT	1967	10/04/2018	N
04	Genesee	Elba (Town)	1043720	JCT RTE262+OAK ORCHARD CK	262 262 41011046	OAK ORCHARD CREEK	NYSDOT	1948	06/20/2018	N
04	Genesee	Elba (Town)	1043730	2.3 MI W JCT RTS 262+237	262 262 41011087	SPRING CREEK	NYSDOT	1948	09/23/2019	N
04	Genesee	Elba (Town)	3315150	4.1 MI NE OF ELBA	HUNDREDMARK ROAD	DRAINAGE DITCH	30 - County	1947	04/22/2019	Y
04	Genesee	Elba (Town)	3366390	1.5 MILES NORTH OF ELBA	NORTH BYRON ROAD	TRIB OAK ORCHARD	30 - County	1986	04/30/2019	N

NY State Highway Bridge Data: June 30, 2020

Genesee County

Region	County	Municipality	BIN	Location	Feature Carried	Feature Crossed	Owner	Year Built or Replaced	Date of Last Inspection	Poor Status
04	Genesee	Elba (Town)	3315140	1.4 MI N ELBA	OAK ORCHARD ROAD	OAK ORCHARD CREEK	30 - County	1967	04/15/2020	N
04	Genesee	Le Roy (Town)	1001750	1.9 MI E RTS 5 + 19 LEROY	5 5 41033105	MUD CREEK	NYSDOT	1957	09/19/2018	N
04	Genesee	Le Roy (Town)	1015250	JCT RTS 19 & I90-LEROY	19 19 41031122	90IX	2L - NYS Thruway Authority	1998	07/23/2018	N
04	Genesee	Le Roy (Town)	5516920	0.3 MI E JCT RTE 19 & I90	90IX EXIT 47 RAMP LEROY	90IX	2L - NYS Thruway Authority	1954	06/26/2018	N
04	Genesee	Le Roy (Town)	3316060	3.1 MI NE OF LE ROY	CIRCULAR HILL RD	OATKA CREEK	30 - County	1989	05/30/2019	N
04	Genesee	Le Roy (Town)	3316130	2.3 MI SW OF LEROY	COLE ROAD	OATKA CREEK	30 - County	1957	03/20/2019	Y
04	Genesee	Le Roy (Town)	1048540	N OF EXIT 47 - I90/I490	GUSTIN ROAD	490I490I41011002	NYSDOT	1965	04/30/2018	N
04	Genesee	Le Roy (Town)	3316120	1.8 MI SOUTH OF LEROY	HARRIS ROAD	MUD CREEK	30 - County	1962	03/20/2019	N
04	Genesee	Le Roy (Town)	3316080	2.0 MI N LEROY	NORTH STREET ROAD	OATKA CREEK	30 - County	1964	04/17/2019	N
04	Genesee	Le Roy (Town)	5316050	1.8 MI W JCT RTE 19&I90	W BERGEN RD	90IX	2L - NYS Thruway Authority	2015	11/18/2019	N
04	Genesee	Le Roy (Village)	1001740	JCT RTE 5 & OATKA CREEK	5 5 41033085	OATKA CREEK	NYSDOT	1976	08/16/2019	N
04	Genesee	Le Roy (Village)	1015230	.3MI S OF INT RTES 19 & 5	19 19 41031082	OATKA CREEK	NYSDOT	1990	10/01/2018	N
04	Genesee	Le Roy (Village)	3316110	.7 MILE SW OF LEROY	MUNSON ROAD	OATKA CREEK	30 - County	1966	05/29/2019	N
04	Genesee	Oakfield (Town)	1043710	1.5 MI E JCT RTS 262 & 63	262 262 41011014	OAK ORCH CRK TRIB	NYSDOT	1997	06/20/2018	N
04	Genesee	Oakfield (Town)	3315070	1.9 MI NW EAST OAKFIELD	ALBION ROAD	OAK ORCHARD CREEK	30 - County	1986	06/24/2019	N
04	Genesee	Oakfield (Town)	3315060	3.4 MI NE WHEATVILLE	EAST SHELBY ROAD	TRIB OAK ORCHARD	30 - County	1992	08/06/2018	N
04	Genesee	Oakfield (Town)	3361840	1.3 MILES E OF OAKFIELD	FISHER ROAD	OAK ORCHARD CREEK	30 - County	1933	06/11/2019	N
04	Genesee	Oakfield (Town)	3315090	4.2 MI NE OAKFIELD	FISHER ROAD	OAK ORCHARD CREEK	30 - County	1930	05/01/2019	N
04	Genesee	Oakfield (Town)	3314940	0.1 MI.W.EAST OAKFIELD	LOCKPORT ROAD	OAK ORCHARD CREEK	30 - County	1984	03/13/2019	N
04	Genesee	Oakfield (Town)	3315110	0.9 MI NE OAKFIELD	MALTBY ROAD	OAK ORCHARD CREEK	30 - County	2000	10/03/2018	N

NY State Highway Bridge Data: June 30, 2020

Genesee County

Region	County	Municipality	BIN	Location	Feature Carried	Feature Crossed	Owner	Year Built or Replaced	Date of Last Inspection	Poor Status
04	Genesee	Oakfield (Town)	3315100	1.0 MI NE OAKFIELD	MALTBY ROAD	TRIB. OAK ORCHARD	30 - County	1995	08/06/2018	N
04	Genesee	Pavilion (Town)	1015210	JCT RTS 19 + 20 PAVILION	19 19 41031032	20 20 41031228	NYSDOT	1933	10/08/2019	N
04	Genesee	Pavilion (Town)	1028740	JCT RTE 63 + OATKA CK	63 63 41041016	OATKA CREEK	NYSDOT	1963	04/01/2019	N
04	Genesee	Pavilion (Town)	1015680	JCT RTE 20 + OATKA CK	20 20 41031224	OATKA CREEK	NYSDOT	1933	11/21/2019	N
04	Genesee	Pavilion (Town)	3316140	3.1 MI S LEROY	BLACK STREET ROAD	MUD CREEK	30 - County	2013	09/11/2019	N
04	Genesee	Pavilion (Town)	3316040	3.0 MI E E.BETHANY	JUNCTION ROAD	OATKA CREEK	30 - County	1970	05/20/2019	N
04	Genesee	Pembroke (Town)	1001660	1 MI W JCT RTS 5 + I90	5 5 41031013	MURDER CREEK	NYSDOT	1910	11/11/2019	Y
04	Genesee	Pembroke (Town)	1022940	0.8 MI E JCT RTS 33 & 77	33 33 41021040	MURDER CREEK	NYSDOT	1991	07/11/2019	N
04	Genesee	Pembroke (Town)	1030090	JCT RT 77 & TONAWANDA CK	77 77 41021113	TONAWANDA CREEK	NYSDOT	1987	12/03/2019	N
04	Genesee	Pembroke (Town)	5516840	0.2 MI SW JCT RTE 5&I90	90IX	MURDER CREEK	2L - NYS Thruway Authority	1954	06/12/2018	N
04	Genesee	Pembroke (Town)	5516879	0.5 MI SW JCT RTE 77&I90	90IX	PEMBROKE INTERCHA	2L - NYS Thruway Authority	1954	07/15/2018	N
04	Genesee	Pembroke (Town)	1001679	JCT RTS 5 & I90 PEMBROKE	90IX	Route 5	2L - NYS Thruway Authority	1953	05/05/2018	N
04	Genesee	Pembroke (Town)	5516881	I90 EB OVER TONAWANDA CRK	90IX (EB)	TONAWANDA CREEK	2L - NYS Thruway Authority	2004	09/14/2018	N
04	Genesee	Pembroke (Town)	5516882	I90 WB OVER TONAWANDA CRK	90IX (WB)	TONAWANDA CREEK	2L - NYS Thruway Authority	2004	09/14/2018	N
04	Genesee	Pembroke (Town)	5516862	0.5 MI SW JCT RTE 5&I90	90IX EB	CR 4 LAKE RD	2L - NYS Thruway Authority	1954	05/16/2019	N
04	Genesee	Pembroke (Town)	5516861	0.5 MI SW JCT RTE 5&I90	90IX WB	CR 4 LAKE RD	2L - NYS Thruway Authority	1954	05/16/2019	N
04	Genesee	Pembroke (Town)	3315430	2.3 MILES SE OF CORFU	COHOCTON ROAD	MURDER CREEK	30 - County	1966	05/01/2019	Y
04	Genesee	Pembroke (Town)	3315450	1.8 MI E CORFU	COLBY ROAD	MURDER CREEK	30 - County	1949	04/30/2019	Y
04	Genesee	Pembroke (Town)	5315400	JCT OF SLUSSER RD & I90	CR 30 SLUSSER RD	90IX	2L - NYS Thruway Authority	2004	09/19/2018	N
04	Genesee	Pembroke (Town)	3315470	2.8 MILES EAST OF CORFU	ELLINWOOD ROAD	MURDER CREEK	30 - County	1937	05/20/2019	Y

NY State Highway Bridge Data: June 30, 2020

Genesee County

Region	County	Municipality	BIN	Location	Feature Carried	Feature Crossed	Owner	Year Built or Replaced	Date of Last Inspection	Poor Status
04	Genesee	Pembroke (Town)	3315460	2.7 MILES EAST OF CORFU	ELLINWOOD ROAD	MURDER CREEK	30 - County	1937	04/16/2019	N
04	Genesee	Pembroke (Town)	5315350	3.7 MI E INT RT 77 & I90	Indian Falls Rd.	90IX	2L - NYS Thruway Authority	1954	04/17/2019	N
04	Genesee	Pembroke (Town)	3315360	3.0 MI SW INDIAN FALLS	LAKE ROAD	MURDER CREEK	30 - County	1930	04/02/2019	N
04	Genesee	Pembroke (Town)	3315390	2.2 MI NW E.PEMBROKE	NORTH PEMBROKE RD	TONAWANDA CREEK	30 - County	1975	04/30/2019	N
04	Genesee	Pembroke (Town)	1030080	JCT RTS 77 & NYS THRUWAY	NY 77 ALLEGHANY RD	90IX	2L - NYS Thruway Authority	1994	03/20/2019	N
04	Genesee	Pembroke (Town)	3315420	1 MI NW OF EAST PEMBROKE	PRATT ROAD	TONAWANDA CREEK	30 - County	2019	11/20/2019	N
04	Genesee	Pembroke (Town)	3368170	0.3 MI N EAST PEMBROKE	SLUSSER ROAD	TONAWANDA CREEK	30 - County	1991	05/23/2019	N
04	Genesee	Stafford (Town)	1001720	0.1M W.INSECT RTE 5 & 237	5 5 41033041	BLACK CREEK	NYSDOT	1987	07/26/2019	N
04	Genesee	Stafford (Town)	1022970	.9 MI SW JCT SH 33 & I90	33 33 41023015	CSX TRANS/AMTRAK	NYSDOT	1991	08/01/2018	N
04	Genesee	Stafford (Town)	1022990	JCT RTE 33 + BLACK CK	33 33 41023040	BLACK CREEK	NYSDOT	1934	11/14/2018	N
04	Genesee	Stafford (Town)	1042310	0.2 MI. N. JCT RTS 237&5	237 237 41011001	BLACK CREEK	NYSDOT	1989	05/01/2019	N
04	Genesee	Stafford (Town)	1042330	1.5 MI N JCT RTS 237 & 5	237 237 41011016	BLACK CREEK	NYSDOT	1994	05/01/2019	N
04	Genesee	Stafford (Town)	5516890	0.8 MI NE JCT RTE 33&I90	90IX	BATAVIA BYRON RD	2L - NYS Thruway Authority	1954	05/09/2019	N
04	Genesee	Stafford (Town)	5516912	JCT RTE I90 & BLACK CREEK	90IX EB	BLACK CREEK	2L - NYS Thruway Authority	1954	05/25/2018	Y
04	Genesee	Stafford (Town)	5516911	JCT RTE I90 & BLACK CREEK	90IX WB	BLACK CREEK	2L - NYS Thruway Authority	1954	05/25/2018	Y
04	Genesee	Stafford (Town)	3315900	1.1 MI S OF STAFFORD	CLIPNOCK ROAD	BLACK CREEK	30 - County	1934	04/21/2020	N
04	Genesee	Stafford (Town)	3316030	3.1 MI NE E.BETHANY	COVELL ROAD	OATKA CREEK	30 - County	1973	04/11/2019	N
04	Genesee	Stafford (Town)	3315940	0.1 MI NE OF MORGANVILLE	E MORGANVILLE RD	BLACK CREEK	30 - County	1980	04/15/2019	N
04	Genesee	Stafford (Town)	3315910	1.1 MI S OF SOUTH BYRON	GRISWOLD ROAD	BLACK CREEK	30 - County	2013	06/19/2019	N
04	Genesee	Stafford (Town)	1042340	JCT RTS 237 & NYS THRUWAY	NY 237 BYRON STAFFORD RD	90IX	2L - NYS Thruway Authority	1993	04/23/2018	N

NY State Highway Bridge Data: June 30, 2020

Genesee County

Region	County	Municipality	BIN	Location	Feature Carried	Feature Crossed	Owner	Year Built or Replaced	Date of Last Inspection	Poor Status
04	Genesee	Stafford (Town)	1022980	5 MI ENE OF BATAVIA	NY 33 CLINTON STREET RD	90IX	2L - NYS Thruway Authority	1993	04/09/2019	N
04	Genesee	Stafford (Town)	3315930	1.1 MI NORTH OF STAFFORD	PRENTICE ROAD	BLACK CREEK	30 - County	1967	05/30/2019	N
04	Genesee	Stafford (Town)	3316020	2.7 MI NE OF EAST BETHANY	ROANOKE ROAD	WHITE CREEK	30 - County	1954	03/20/2019	N
04	Genesee	Stafford (Town)	3315950	1.3 MI SOUTH OF STAFFORD	SWEETLAND ROAD	BLACK CREEK	30 - County	1962	05/30/2019	Y

NOTE: Please refer to the narrative and the 'Key to New York State Highway Bridge Data' for additional information.

Total: 164