

Project Area
500-Ft Buffer Around Project Area

Plant Communities
- Active Agriculture
- Distrubed/Devleoped
- Forestland
- Successional Shrubland

N

1 inch = 100 feet
0 50 100
Feet

Data: TRC 2019-2020
Base Map: APEM, 2019.

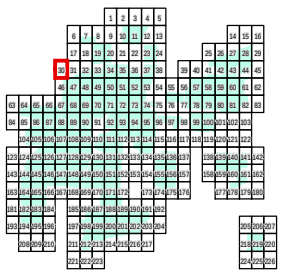

MAP LOCATION

NEXTera ENERGY RESOURCES

PLANT COMMUNITIES WITHIN 500FT OF DISTURBANCE

EXCELSIOR ENERGY CENTER, LLC
TOWN OF BYRON, NY
SHEET 30 OF 226

FIGURE 22-2	DECEMBER 2020

Map Produced by TRC



Project Area
Limit of Disturbance (LOD)
500-Ft Buffer Around Project Area
Fencing
PV Panel Array

Plant Communities

Active Agriculture
Distrubed/Devleoped
Forestland
Successional Shrubland

N

1 inch = 100 feet
0 50 100
Feet

Data: TRC 2019-2020
Base Map: APEM, 2019.

MAP LOCATION

New York

NEXTera ENERGY RESOURCES

PLANT COMMUNITIES WITHIN 500FT OF DISTURBANCE

EXCELSIOR ENERGY CENTER, LLC
TOWN OF BYRON, NY
SHEET 31 OF 226

FIGURE 22-2	DECEMBER 2020

Map Produced by TRC

S:\1-PROJECTS\NEXTERA\328808_Excelsior\6-MXD\Article10\Exh22\Fig22-2a_Excelsior_PlantCommunities_1200_11x17P.mxd



Project Area
Limit of Disturbance (LOD)
500-Ft Buffer Around Project Area
Fencing
PV Panel Array

Plant Communities

Active Agriculture
Distrubed/Devleoped
Forestland
Successional Old-Field

N

1 inch = 100 feet

0 50 100 Feet

Data: TRC 2019-2020
Base Map: APEM, 2019.

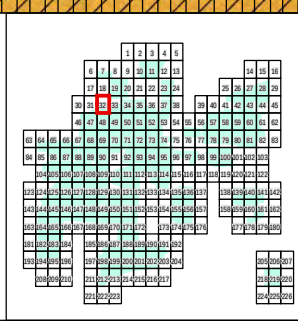

MAP LOCATION

NEXTera ENERGY RESOURCES

PLANT COMMUNITIES WITHIN 500FT OF DISTURBANCE

EXCELSIOR ENERGY CENTER, LLC
TOWN OF BYRON, NY
SHEET 32 OF 226

FIGURE 22-2 | DECEMBER 2020

Map Produced by TRC

S:\1-PROJECTS\NEXTERA\328808_Excelsior\6-MXD\Article10\Exh22\Fig22-2a_Excelsior_PlantCommunities_1200_11x17P.mxd

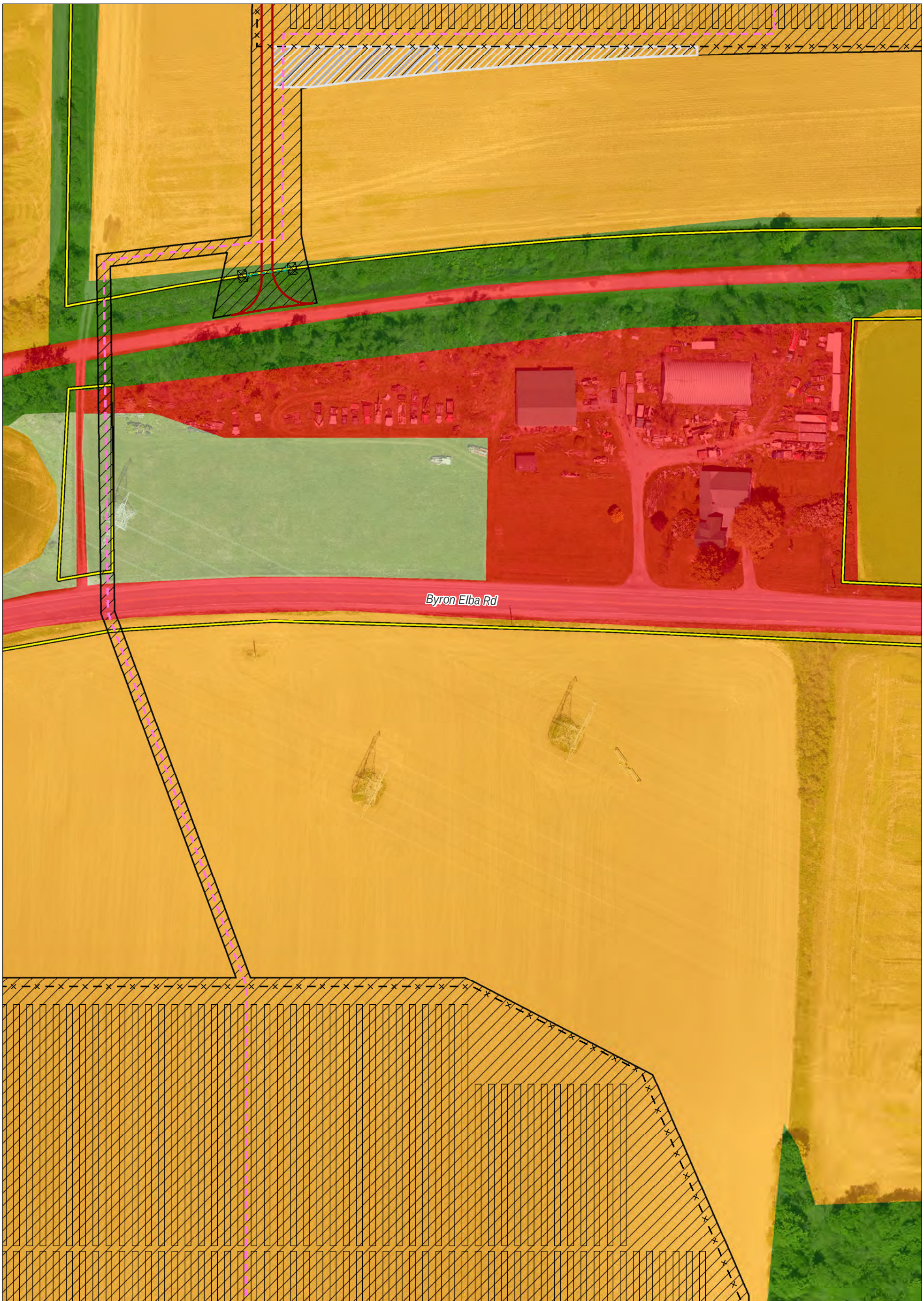

Project Area
Limit of Disturbance (LOD)
500-Ft Buffer Around Project Area
Collection Lines
Fencing
Stormwater
PV Panel Array
Access Road
Lawydown Yard
Riprap
Parking Area

Plant Communities
Active Agriculture
Distrubed/Devleoped
Forestland
Successional Old-Field

N

1 inch = 100 feet
0 50 100 Feet

Data: TRC 2019-2020
Base Map: APEM, 2019.

MAP LOCATION

New York

NEXTera ENERGY RESOURCES

PLANT COMMUNITIES WITHIN 500FT OF DISTURBANCE

EXCELSIOR ENERGY CENTER, LLC
TOWN OF BYRON, NY
SHEET 33 OF 226

FIGURE 22-2 | DECEMBER 2020

Map Produced by TRC

S:\1-PROJECTS\NEXTERA\328808_Excelsior\6-MXD\Article10\Exh22\Fig22-2a_Excelsior_PlantCommunities_1200_11x17P.mxd

Project Area
Limit of Disturbance (LOD)
500-Ft Buffer Around Project Area
Collection Lines
Fencing
PV Panel Array

Plant Communities

Active Agriculture
Distrubed/Devleoped
Forestland
Successional Old-Field
Successional Shrubland

N

1 inch = 100 feet

0 50 100 Feet

Data: TRC 2019-2020
Base Map: APEM, 2019.

MAP LOCATION

NEXTera ENERGY RESOURCES

PLANT COMMUNITIES WITHIN 500FT OF DISTURBANCE

EXCELSIOR ENERGY CENTER, LLC

TOWN OF BYRON, NY

SHEET 34 OF 226

FIGURE 22-2 | DECEMBER 2020

Map Produced by TRC

Project Area
Limit of Disturbance (LOD)
500-Ft Buffer Around Project Area
Collection Lines

Plant Communities
Active Agriculture
Distrubed/Devleoped
Forestland
Successional Shrubland

N

1 inch = 100 feet
0 50 100 Feet

Data: TRC 2019-2020
Base Map: APEM, 2019.

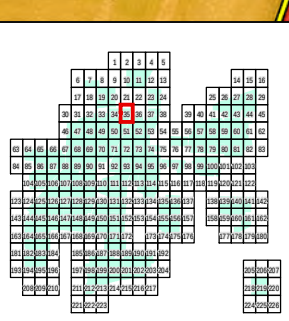

MAP LOCATION

NEXTera ENERGY RESOURCES

PLANT COMMUNITIES WITHIN 500FT OF DISTURBANCE

EXCELSIOR ENERGY CENTER, LLC
TOWN OF BYRON, NY
SHEET 35 OF 226

FIGURE 22-2	DECEMBER 2020

Map Produced by TRC

Project Area
Limit of Disturbance (LOD)
500-Ft Buffer Around Project Area
Collection Lines

Plant Communities

Active Agriculture
Distrubed/Devleoped
Forestland
Successional Old-Field
Successional Shrubland

N

1 inch = 100 feet

0 50 100 Feet

Data: TRC 2019-2020
Base Map: APEM, 2019.

MAP LOCATION

New York

NEXTera ENERGY RESOURCES

PLANT COMMUNITIES WITHIN 500FT OF DISTURBANCE

EXCELSIOR ENERGY CENTER, LLC

TOWN OF BYRON, NY

SHEET 36 OF 226

FIGURE 22-2	DECEMBER 2020

Map Produced by TRC

Project Area
500-Ft Buffer Around Project Area

Plant Communities
- Active Agriculture
- Distrubed/Devleoped
- Forestland
- Successional Old-Field
- Successional Shrubland
- Wetlands PEM
- Wetlands PFO
- Wetlands PSS

N

1 inch = 100 feet
0 50 100 Feet

Data: TRC 2019-2020
Base Map: APEM, 2019.

MAP LOCATION

NEXTera ENERGY RESOURCES

PLANT COMMUNITIES WITHIN 500FT OF DISTURBANCE

EXCELSIOR ENERGY CENTER, LLC
TOWN OF BYRON, NY
SHEET 37 OF 226

FIGURE 22-2 | DECEMBER 2020

Map Produced by TRC

Project Area
500-Ft Buffer Around Project Area

Plant Communities
- Active Agriculture
- Distrubed/Devleoped
- Forestland
- Successional Old-Field
- Successional Shrubland
- Wetlands PEM
- Wetlands PFO
- Wetlands PSS

N

1 inch = 100 feet
0 50 100 Feet

Data: TRC 2019-2020
Base Map: APEM, 2019.

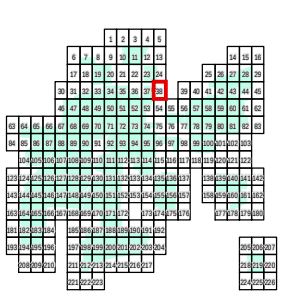

MAP LOCATION

NEXTera ENERGY RESOURCES

PLANT COMMUNITIES WITHIN 500FT OF DISTURBANCE

EXCELSIOR ENERGY CENTER, LLC
TOWN OF BYRON, NY
SHEET 38 OF 226

FIGURE 22-2	DECEMBER 2020

Map Produced by TRC

S:\1-PROJECTS\NEXTERA\328808_Excelsior\6-MXD\Article10\Exh22\Fig22-2a_Excelsior_PlantCommunities_1200_11x17P.mxd

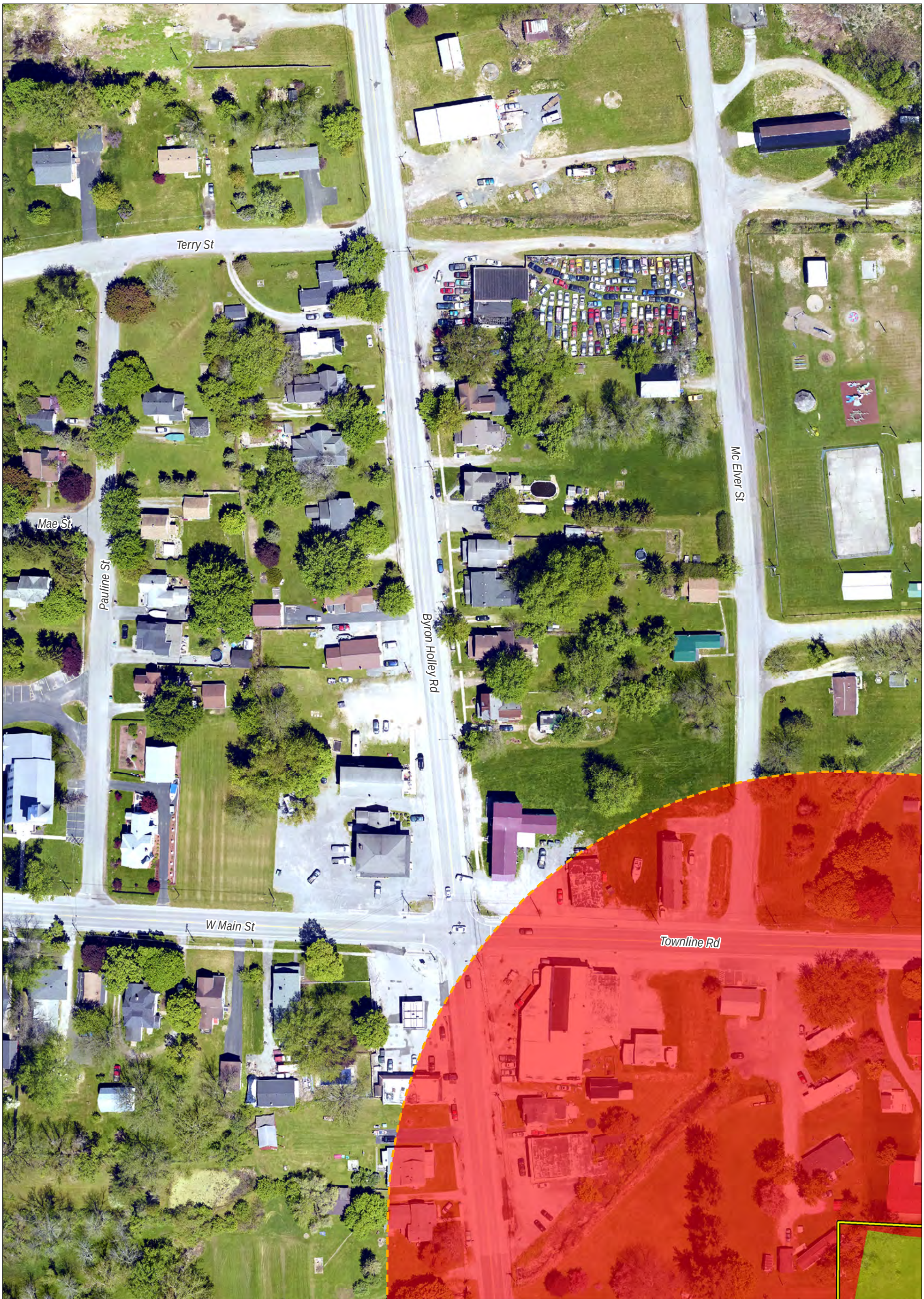

Project Area
500-Ft Buffer Around Project Area

Plant Communities
Distrubed/Devleoped
Successional Shrubland

N

1 inch = 100 feet
0 50 100 Feet

Data: TRC 2019-2020
Base Map: APEM, 2019.

MAP LOCATION

New York

NEXTera ENERGY RESOURCES

PLANT COMMUNITIES WITHIN 500FT OF DISTURBANCE

EXCELSIOR ENERGY CENTER, LLC
TOWN OF BYRON, NY
SHEET 39 OF 226

FIGURE 22-2 | DECEMBER 2020

Map Produced by TRC

S:\1-PROJECTS\NEXTERA\328808_Excelsior\6-MXD\Article10\Exh22\Fig22-2a_Excelsior_PlantCommunities_1200_11x17P.mxd

Project Area
500-Ft Buffer Around Project Area

Plant Communities
Distrubed/Devleoped
Successional Shrubland

N

1 inch = 100 feet
0 50 100
Feet

Data: TRC 2019-2020
Base Map: APEM, 2019.

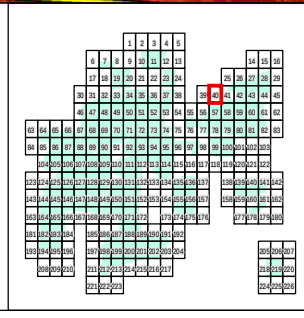

MAP LOCATION

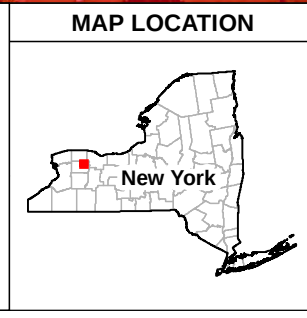

NEXTera ENERGY RESOURCES

PLANT COMMUNITIES WITHIN 500FT OF DISTURBANCE

EXCELSIOR ENERGY CENTER, LLC
TOWN OF BYRON, NY
SHEET 40 OF 226

FIGURE 22-2 | DECEMBER 2020

Map Produced by TRC

S:\1-PROJECTS\NEXTERA\328808_Excelsior\6-MXD\Article10\Exh22\Fig22-2a_Excelsior_PlantCommunities_1200_11x17P.mxd

Project Area
500-Ft Buffer Around Project Area

Plant Communities
- Active Agriculture
- Distrubed/Devleoped
- Successional Old-Field

N

1 inch = 100 feet
0 50 100 Feet

Data: TRC 2019-2020
Base Map: APEM, 2019.

MAP LOCATION

NEXTera ENERGY RESOURCES

PLANT COMMUNITIES WITHIN 500FT OF DISTURBANCE

EXCELSIOR ENERGY CENTER, LLC
TOWN OF BYRON, NY
SHEET 41 OF 226

FIGURE 22-2	DECEMBER 2020

Map Produced by TRC

S:\1-PROJECTS\NEXTERA\328808_Excelsior\6-MXD\Article10\Exh22\Fig22-2a_Excelsior_PlantCommunities_1200_11x17P.mxd

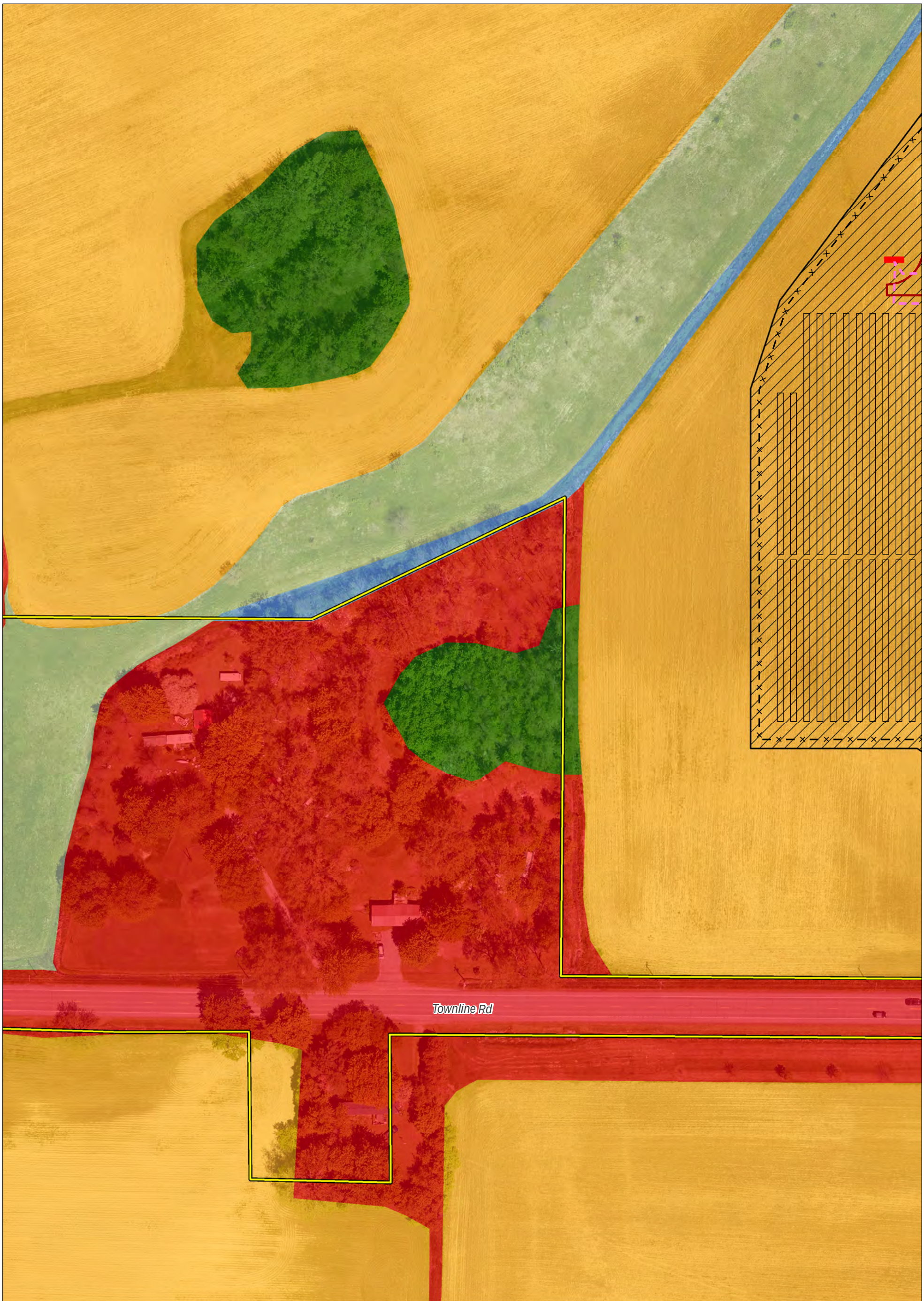

Project Area
Limit of Disturbance (LOD)
500-Ft Buffer Around Project Area
Collection Lines
Fencing
PV Panel Array
Access Road
Inverter

Plant Communities

Active Agriculture
Distrubed/Devleoped
Forestland
Successional Old-Field
Wetlands PEM

N

1 inch = 100 feet

0 50 100 Feet

Data: TRC 2019-2020
Base Map: APEM, 2019.

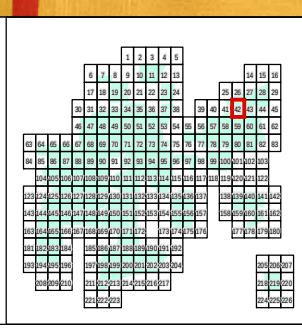

MAP LOCATION

NEXTera ENERGY RESOURCES

PLANT COMMUNITIES WITHIN 500FT OF DISTURBANCE

EXCELSIOR ENERGY CENTER, LLC

TOWN OF BYRON, NY

SHEET 42 OF 226

FIGURE 22-2	DECEMBER 2020

Map Produced by TRC

S:\1-PROJECTS\NEXTERA\328808_Excelsior\6-MXD\Article10\Exh22\Fig22-2a_Excelsior_PlantCommunities_1200_11x17P.mxd

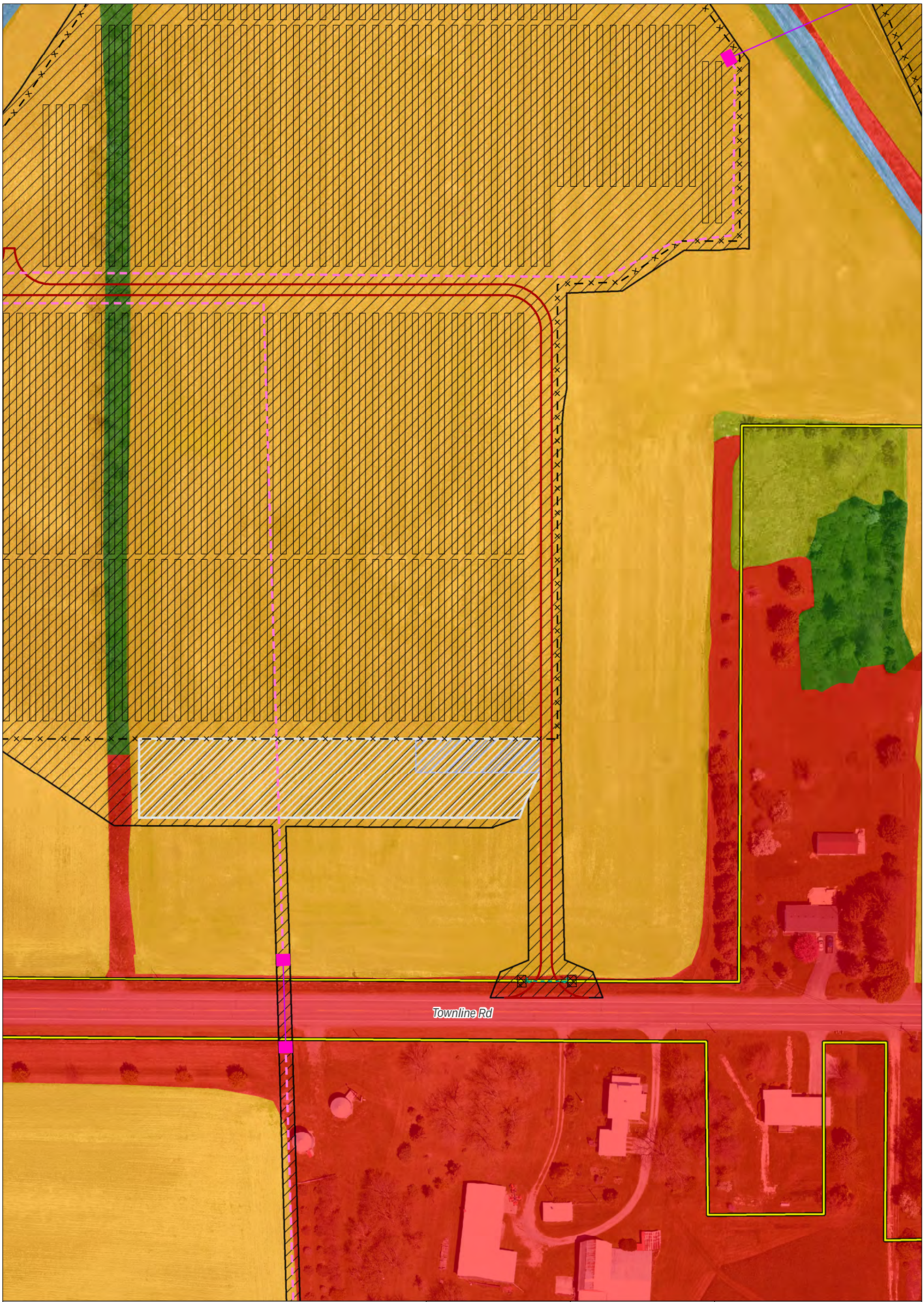

Project Area
Limit of Disturbance (LOD)
500-Ft Buffer Around Project Area
Collection Lines
HDD Lines
Fencing
Stormwater
PV Panel Array
Access Road
Lawydown Yard
HDD Bore Pit
Riprap
Parking Area

Plant Communities

Active Agriculture
Distrubed/Devleoped
Forestland
Successional Old-Field
Successional Shrubland
Wetlands PEM

N

1 inch = 100 feet
0 50 100 Feet

Data: TRC 2019-2020
Base Map: APEM, 2019.

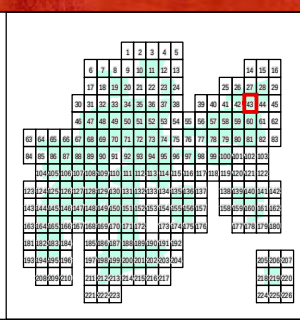

MAP LOCATION

NEXTera ENERGY RESOURCES

PLANT COMMUNITIES WITHIN 500FT OF DISTURBANCE

EXCELSIOR ENERGY CENTER, LLC

TOWN OF BYRON, NY

SHEET 43 OF 226

FIGURE 22-2	DECEMBER 2020

Map Produced by TRC

S:\1-PROJECTS\NEXTERA\328808_Excelsior\6-MXD\Article10\Exh22\Fig22-2a_Excelsior_PlantCommunities_1200_11x17P.mxd

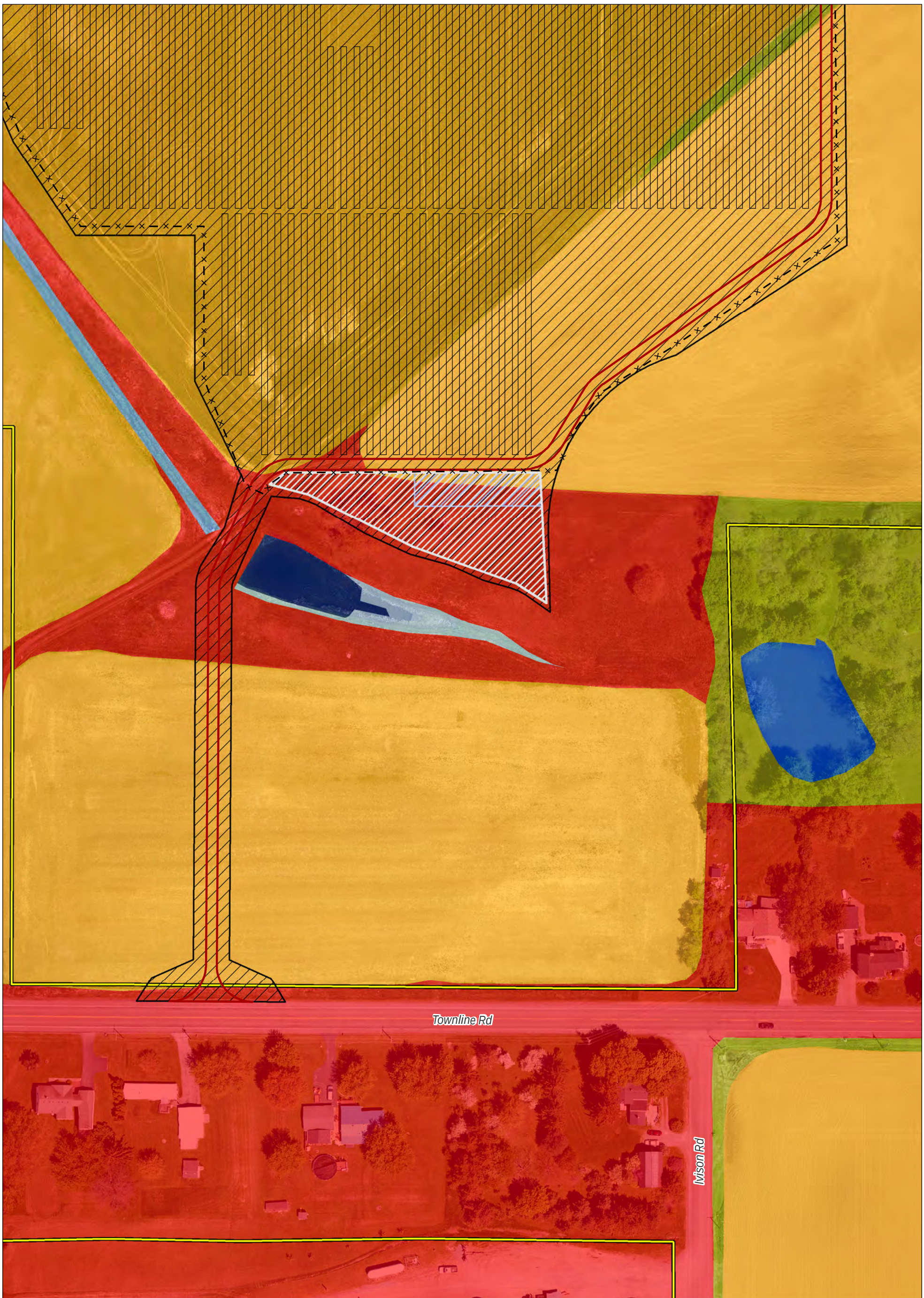

Project Area
Limit of Disturbance (LOD)
500-Ft Buffer Around Project Area
Fencing
PV Panel Array
Access Road
Lawydown Yard
Parking Area

Plant Communities

Active Agriculture
Distrubed/Devleoped
Open Water
Successional Shrubland
Wetlands PEM
Wetlands PSS
Wetlands PUB

N

1 inch = 100 feet

0 50 100 Feet

Data: TRC 2019-2020
Base Map: APEM, 2019.

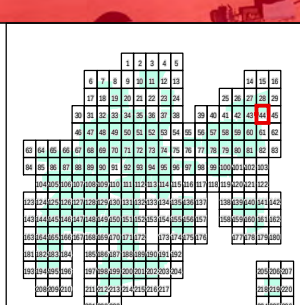

MAP LOCATION

NEXTera ENERGY RESOURCES

PLANT COMMUNITIES WITHIN 500FT OF DISTURBANCE

EXCELSIOR ENERGY CENTER, LLC

TOWN OF BYRON, NY

SHEET 44 OF 226

FIGURE 22-2	DECEMBER 2020

Map Produced by TRC

S:\1-PROJECTS\NEXTERA\328808_Excelsior\6-MXD\Article10\Exh22\Fig22-2a_Excelsior_PlantCommunities_1200_11x17P.mxd

Project Area
500-Ft Buffer Around Project Area

Plant Communities
- Active Agriculture
- Distrubed/Devleoped
- Forestland
- Successional Shrubland

N

1 inch = 100 feet
0 50 100
Feet

Data: TRC 2019-2020
Base Map: APEM, 2019.

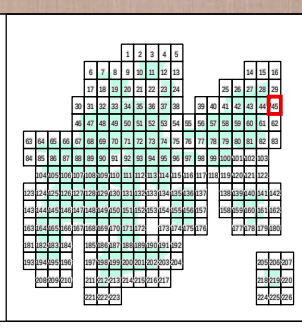

MAP LOCATION

NEXTera ENERGY RESOURCES

PLANT COMMUNITIES WITHIN 500FT OF DISTURBANCE

EXCELSIOR ENERGY CENTER, LLC
TOWN OF BYRON, NY
SHEET 45 OF 226

FIGURE 22-2	DECEMBER 2020

Map Produced by TRC

Project Area
Limit of Disturbance (LOD)
500-Ft Buffer Around Project Area
Fencing
PV Panel Array
Access Road

Plant Communities

Active Agriculture
Distrubed/Devleoped
Forestland
Successional Shrubland

N

1 inch = 100 feet
0 50 100 Feet

Data: TRC 2019-2020
Base Map: APEM, 2019.

MAP LOCATION

New York

NEXTera ENERGY RESOURCES

PLANT COMMUNITIES WITHIN 500FT OF DISTURBANCE

EXCELSIOR ENERGY CENTER, LLC
TOWN OF BYRON, NY
SHEET 46 OF 226

FIGURE 22-2	DECEMBER 2020

Map Produced by TRC

Project Area
Limit of Disturbance (LOD)
500-Ft Buffer Around Project Area
Collection Lines
Fencing
PV Panel Array
Access Road
Inverter

Plant Communities

Active Agriculture
Distrubed/Devleoped
Forestland
Wetlands PFO

N

1 inch = 100 feet

0 50 100 Feet

Data: TRC 2019-2020
Base Map: APEM, 2019.

MAP LOCATION

New York

NEXTera ENERGY RESOURCES

PLANT COMMUNITIES WITHIN 500FT OF DISTURBANCE

EXCELSIOR ENERGY CENTER, LLC

TOWN OF BYRON, NY

SHEET 47 OF 226

FIGURE 22-2	DECEMBER 2020

Map Produced by TRC

S:\1-PROJECTS\NEXTERA\328808_Excelsior\6-MXD\Article10\Exh22\Fig22-2a_Excelsior_PlantCommunities_1200_11x17P.mxd



Project Area
Limit of Disturbance (LOD)
500-Ft Buffer Around Project Area
Collection Lines
Fencing
PV Panel Array
Access Road
Battery Pack
Inverter

Plant Communities

Active Agriculture

N

1 inch = 100 feet

0 50 100 Feet

Data: TRC 2019-2020
Base Map: APEM, 2019.

MAP LOCATION

New York

NEXTera ENERGY RESOURCES

PLANT COMMUNITIES WITHIN 500FT OF DISTURBANCE

EXCELSIOR ENERGY CENTER, LLC

TOWN OF BYRON, NY

SHEET 48 OF 226

FIGURE 22-2	DECEMBER 2020

Map Produced by TRC

S:\1-PROJECTS\NEXTERA\328808_Excelsior\6-MXD\Article10\Exh22\Fig22-2a_Excelsior_PlantCommunities_1200_11x17P.mxd

Project Area
Limit of Disturbance (LOD)
500-Ft Buffer Around Project Area
Collection Lines
Fencing
PV Panel Array
Access Road
Inverter

Plant Communities
Active Agriculture
Forestland

N

1 inch = 100 feet
0 50 100
Feet

Data: TRC 2019-2020
Base Map: APEM, 2019.

MAP LOCATION

New York

NEXTera ENERGY RESOURCES

PLANT COMMUNITIES WITHIN 500FT OF DISTURBANCE

EXCELSIOR ENERGY CENTER, LLC
TOWN OF BYRON, NY
SHEET 49 OF 226

FIGURE 22-2	DECEMBER 2020

Map Produced by TRC

S:\1-PROJECTS\NEXTERA\328808_Excelsior\6-MXD\Article10\Exh22\Fig22-2a_Excelsior_PlantCommunities_1200_11x17P.mxd

Project Area
Limit of Disturbance (LOD)
500-Ft Buffer Around Project Area
Collection Lines
Fencing
PV Panel Array
Access Road
Filtration Basins
Inverter

Plant Communities
Active Agriculture
Forestland
Successional Old-Field

N

1 inch = 100 feet
0 50 100 Feet

Data: TRC 2019-2020
Base Map: APEM, 2019.

MAP LOCATION

New York

NEXTera ENERGY RESOURCES

PLANT COMMUNITIES WITHIN 500FT OF DISTURBANCE

EXCELSIOR ENERGY CENTER, LLC
TOWN OF BYRON, NY
SHEET 50 OF 226

FIGURE 22-2	DECEMBER 2020

Map Produced by TRC



Project Area
Limit of Disturbance (LOD)
500-Ft Buffer Around Project Area
Collection Lines
Fencing
Stormwater
PV Panel Array
Access Road
Filtration Basins
Lawydown Yard
Riprap
Parking Area

Plant Communities
Active Agriculture
Distrubed/Devleoped

Data: TRC 2019-2020
Base Map: APEM, 2019.

N

1 inch = 100 feet
0 50 100
Feet

MAP LOCATION

NEXTera ENERGY RESOURCES

PLANT COMMUNITIES WITHIN 500FT OF DISTURBANCE

EXCELSIOR ENERGY CENTER, LLC
TOWN OF BYRON, NY
SHEET 51 OF 226

FIGURE 22-2 | DECEMBER 2020

Map Produced by TRC

Project Area
Limit of Disturbance (LOD)
500-Ft Buffer Around Project Area
Interconnection Lines
Collection Lines
Fencing
PV Panel Array
Substation/Switchyard
Access Road

Plant Communities
Active Agriculture
Forestland
Successional Old-Field

N

1 inch = 100 feet
0 50 100
Feet

Data: TRC 2019-2020
Base Map: APEM, 2019.

MAP LOCATION

New York

NEXTera ENERGY RESOURCES

PLANT COMMUNITIES WITHIN 500FT OF DISTURBANCE
EXCELSIOR ENERGY CENTER, LLC
TOWN OF BYRON, NY
SHEET 52 OF 226

FIGURE 22-2	DECEMBER 2020

Map Produced by TRC

S:\1-PROJECTS\NEXTERA\328808_Excelsior\6-MXD\Article10\Exh22\Fig22-2a_Excelsior_PlantCommunities_1200_11x17P.mxd

Project Area
Limit of Disturbance (LOD)
500-Ft Buffer Around Project Area
Interconnection Lines
Substation/Switchyard

Plant Communities

- Active Agriculture
- Forestland
- Successional Old-Field
- Successional Shrubland
- Wetlands PEM
- Wetlands PFO
- Wetlands PSS
- Wetlands PUB

1 inch = 100 feet
0 50 100 Feet

N

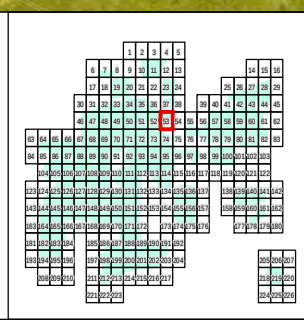

MAP LOCATION

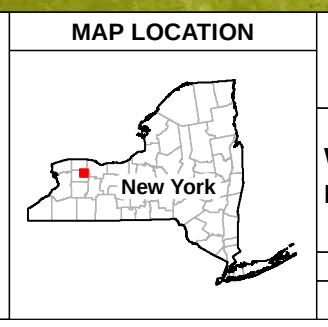

NEXTera ENERGY RESOURCES

PLANT COMMUNITIES WITHIN 500FT OF DISTURBANCE

EXCELSIOR ENERGY CENTER, LLC

TOWN OF BYRON, NY

SHEET 53 OF 226

FIGURE 22-2 | DECEMBER 2020

Map Produced by TRC

Data: TRC 2019-2020
Base Map: APEM, 2019.

S:\1-PROJECTS\NEXTERA\328808_Excelsior\6-MXD\Article10\Exh22\Fig22-2a_Excelsior_PlantCommunities_1200_11x17P.mxd

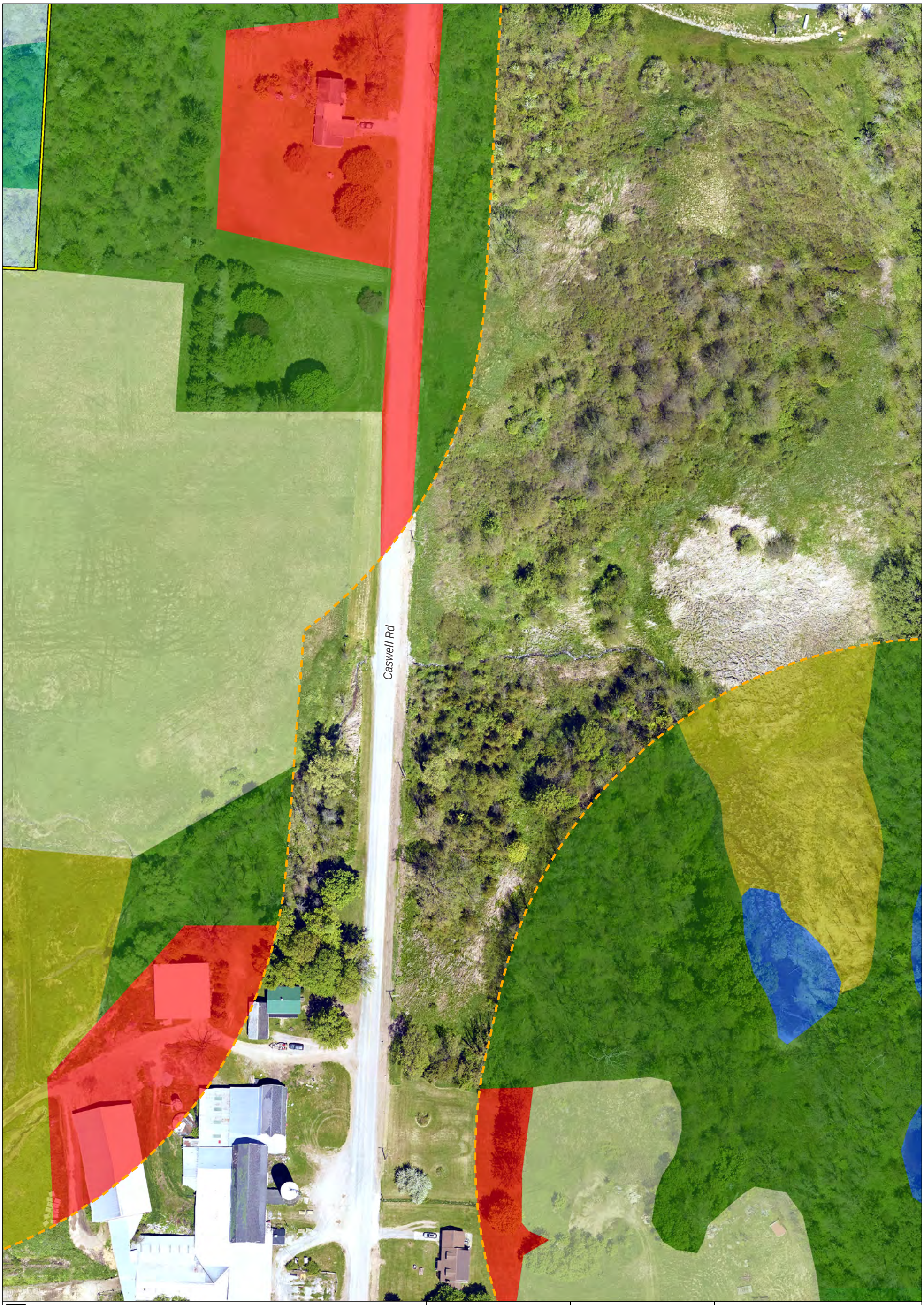

Project Area
500-Ft Buffer Around Project Area

Plant Communities
- Distrubed/Devleoped
- Forestland
- Open Water
- Successional Old-Field
- Successional Shrubland
- Wetlands PFO
- Wetlands PSS

1 inch = 100 feet
0 50 100 Feet

N

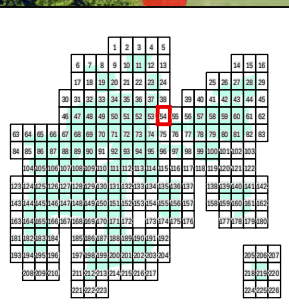

MAP LOCATION

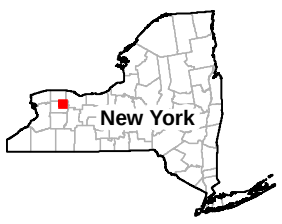

NEXTera ENERGY RESOURCES

PLANT COMMUNITIES WITHIN 500FT OF DISTURBANCE

EXCELSIOR ENERGY CENTER, LLC

TOWN OF BYRON, NY

SHEET 54 OF 226

FIGURE 22-2	DECEMBER 2020

Map Produced by TRC

Data: TRC 2019-2020
Base Map: APEM, 2019.

S:\1-PROJECTS\NEXTERA\328808_Excelsior\6-MXD\Article10\Exh22\Fig22-2a_Excelsior_PlantCommunities_1200_11x17P.mxd

Project Area
500-Ft Buffer Around Project Area

Plant Communities
- Active Agriculture
- Forestland
- Open Water
- Successional Shrubland
- Wetlands PFO

N

1 inch = 100 feet
0 50 100
Feet

Data: TRC 2019-2020
Base Map: APEM, 2019.

MAP LOCATION

New York

NEXTera ENERGY RESOURCES

PLANT COMMUNITIES WITHIN 500FT OF DISTURBANCE
EXCELSIOR ENERGY CENTER, LLC
TOWN OF BYRON, NY
SHEET 55 OF 226

FIGURE 22-2	DECEMBER 2020

Map Produced by TRC

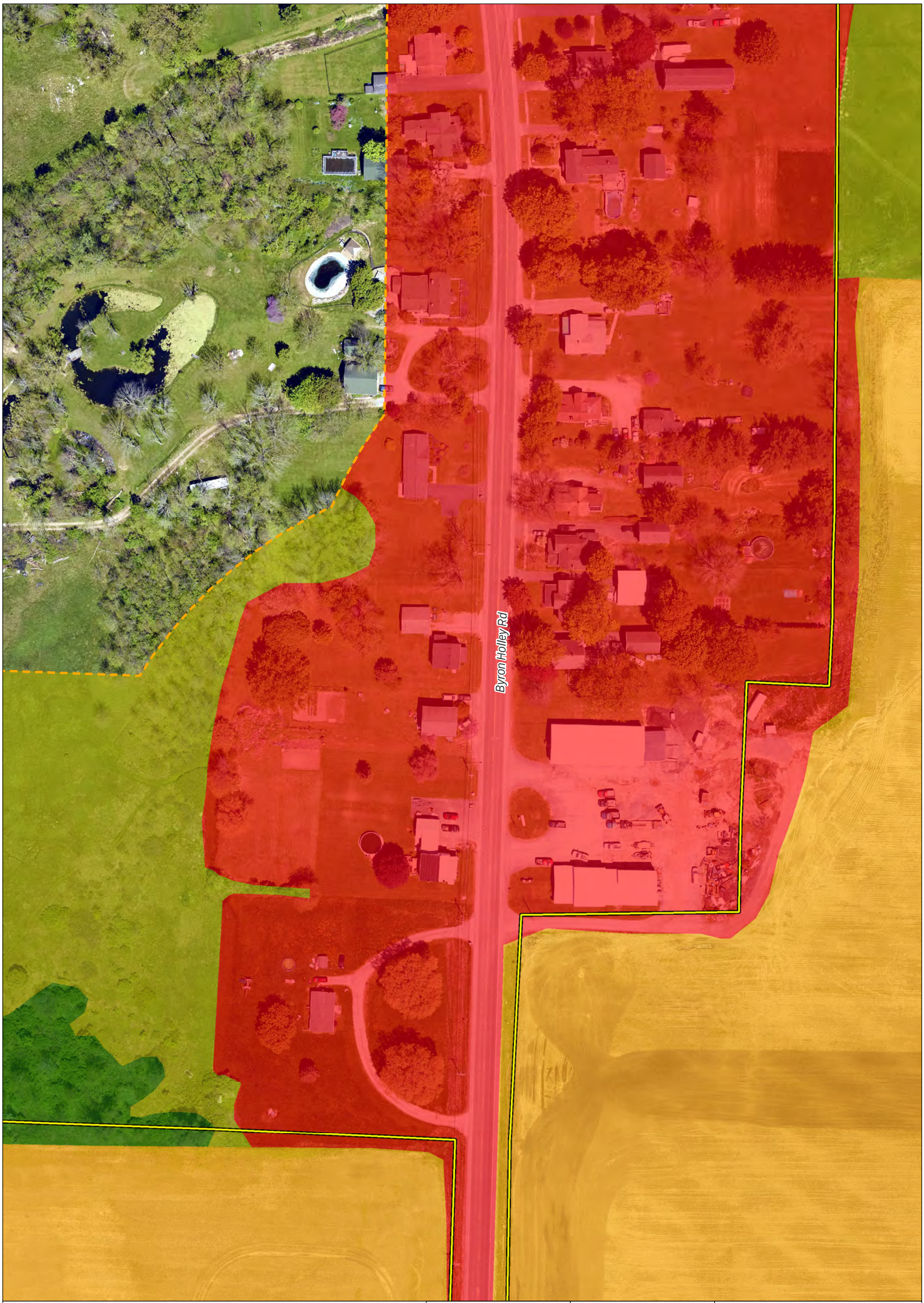

Project Area
500-Ft Buffer Around Project Area

Plant Communities
- Active Agriculture
- Distrubed/Devleoped
- Forestland
- Successional Shrubland

N

1 inch = 100 feet
0 50 100 Feet

Data: TRC 2019-2020
Base Map: APEM, 2019.

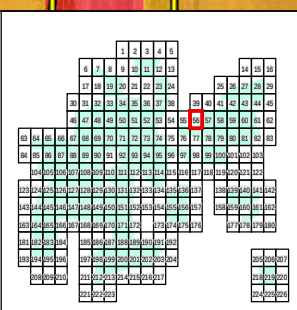

MAP LOCATION

NEXTera ENERGY RESOURCES

PLANT COMMUNITIES WITHIN 500FT OF DISTURBANCE

EXCELSIOR ENERGY CENTER, LLC
TOWN OF BYRON, NY
SHEET 56 OF 226

FIGURE 22-2 | DECEMBER 2020

Map Produced by TRC



Project Area
500-Ft Buffer Around Project Area

Plant Communities
Active Agriculture
Distrubed/Devleoped
Successional Shrubland

N

1 inch = 100 feet
0 50 100
Feet

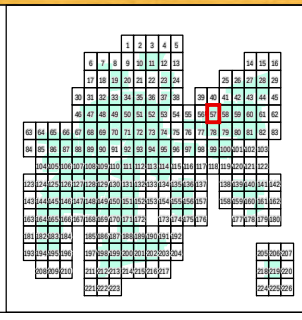

MAP LOCATION

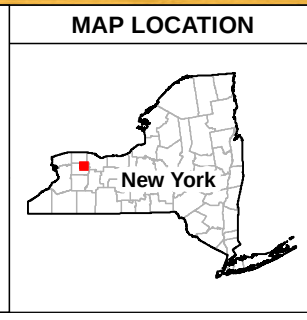

NEXTera ENERGY RESOURCES

PLANT COMMUNITIES WITHIN 500FT OF DISTURBANCE

EXCELSIOR ENERGY CENTER, LLC
TOWN OF BYRON, NY
SHEET 57 OF 226

FIGURE 22-2 | DECEMBER 2020

Map Produced by TRC

Data: TRC 2019-2020
Base Map: APEM, 2019.

S:\1-PROJECTS\NEXTERA\328808_Excelsior\6-MXD\Article10\Exh22\Fig22-2a_Excelsior_PlantCommunities_1200_11x17P.mxd

Project Area
Limit of Disturbance (LOD)
500-Ft Buffer Around Project Area
Fencing

Plant Communities
Active Agriculture
Distrubed/Devleoped
Forestland
Wetlands PFO

N

1 inch = 100 feet
0 50 100
Feet

Data: TRC 2019-2020
Base Map: APEM, 2019.

MAP LOCATION

New York

NEXTera ENERGY RESOURCES

PLANT COMMUNITIES WITHIN 500FT OF DISTURBANCE

EXCELSIOR ENERGY CENTER, LLC
TOWN OF BYRON, NY
SHEET 58 OF 226

FIGURE 22-2 | DECEMBER 2020

Map Produced by TRC

S:\1-PROJECTS\NEXTERA\328808_Excelsior\6-MXD\Article10\Exh22\Fig22-2a_Excelsior_PlantCommunities_1200_11x17P.mxd

Project Area
Limit of Disturbance (LOD)
500-Ft Buffer Around Project Area
Collection Lines
Fencing
PV Panel Array
Access Road

Plant Communities

Active Agriculture
Distrubed/Devleoped
Forestland
Successional Old-Field
Wetlands PEM
Wetlands PFO

N

1 inch = 100 feet

0 50 100 Feet

Data: TRC 2019-2020
Base Map: APEM, 2019.

MAP LOCATION

New York

NEXTera ENERGY RESOURCES

PLANT COMMUNITIES WITHIN 500FT OF DISTURBANCE

EXCELSIOR ENERGY CENTER, LLC

TOWN OF BYRON, NY

SHEET 59 OF 226

FIGURE 22-2	DECEMBER 2020

Map Produced by TRC

S:\1-PROJECTS\NEXTERA\328808_Excelsior\6-MXD\Article10\Exh22\Fig22-2a_Excelsior_PlantCommunities_1200_11x17P.mxd



Project Area
Limit of Disturbance (LOD)
500-Ft Buffer Around Project Area
Collection Lines
Fencing
PV Panel Array
Access Road
Battery Pack
Inverter

Plant Communities

Active Agriculture
Distrubed/Devleoped
Forestland
Successional Old-Field
Wetlands PEM

N

1 inch = 100 feet

0 50 100 Feet

Data: TRC 2019-2020
Base Map: APEM, 2019.

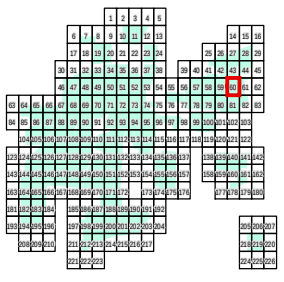

MAP LOCATION

NEXTera ENERGY RESOURCES

PLANT COMMUNITIES WITHIN 500FT OF DISTURBANCE

EXCELSIOR ENERGY CENTER, LLC
TOWN OF BYRON, NY
SHEET 60 OF 226

FIGURE 22-2 | DECEMBER 2020

Map Produced by TRC

Project Area
Limit of Disturbance (LOD)
500-Ft Buffer Around Project Area
Fencing
PV Panel Array
Access Road

Plant Communities

Active Agriculture
Distrubed/Devleoped
Forestland
Successional Shrubland

N

1 inch = 100 feet

0 50 100 Feet

Data: TRC 2019-2020
Base Map: APEM, 2019.

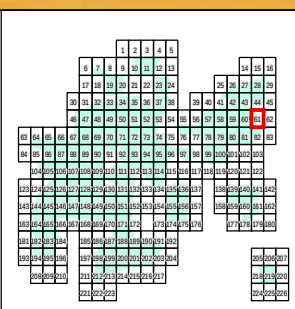

MAP LOCATION

NEXTera ENERGY RESOURCES

PLANT COMMUNITIES WITHIN 500FT OF DISTURBANCE

EXCELSIOR ENERGY CENTER, LLC

TOWN OF BYRON, NY

SHEET 61 OF 226

FIGURE 22-2	DECEMBER 2020

Map Produced by TRC



500-Ft Buffer Around Project Area

Plant Communities

- Active Agriculture
- Distrubed/Devleoped
- Forestland

N

1 inch = 100 feet

0 50 100 Feet

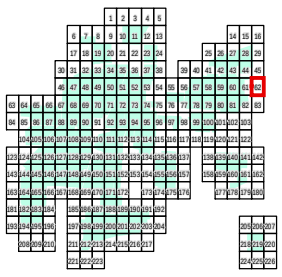

MAP LOCATION

NEXTera ENERGY RESOURCES

PLANT COMMUNITIES WITHIN 500FT OF DISTURBANCE

EXCELSIOR ENERGY CENTER, LLC

TOWN OF BYRON, NY

SHEET 62 OF 226

FIGURE 22-2	DECEMBER 2020

Map Produced by TRC

Data: TRC 2019-2020
Base Map: APEM, 2019.

500-Ft Buffer Around Project Area

Plant Communities

- Active Agriculture
- Distrubed/Devleoped
- Successional Shrubland

N

1 inch = 100 feet

0 50 100 Feet

Data: TRC 2019-2020
Base Map: APEM, 2019.

MAP LOCATION

New York

NEXTera ENERGY RESOURCES

PLANT COMMUNITIES WITHIN 500FT OF DISTURBANCE

EXCELSIOR ENERGY CENTER, LLC

TOWN OF BYRON, NY

SHEET 63 OF 226

FIGURE 22-2	DECEMBER 2020

Map Produced by TRC

S:\1-PROJECTS\NEXTERA\328808_Excelsior\6-MXD\Article10\Exh22\Fig22-2a_Excelsior_PlantCommunities_1200_11x17P.mxd

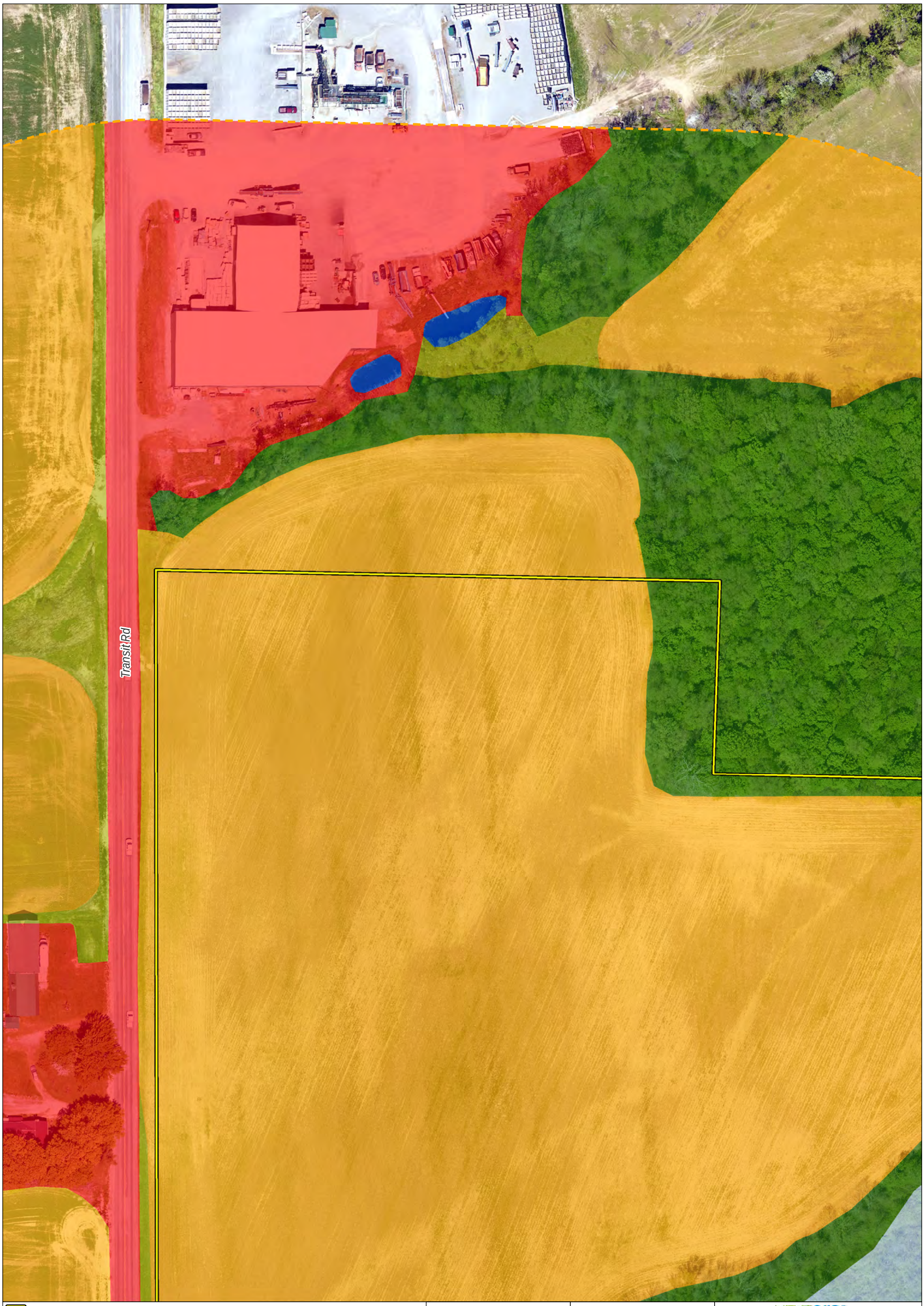

Project Area
500-Ft Buffer Around Project Area

Plant Communities
- Active Agriculture
- Distrubed/Devleoped
- Forestland
- Open Water
- Successional Shrubland
- Wetlands PSS

N

1 inch = 100 feet
0 50 100
Feet

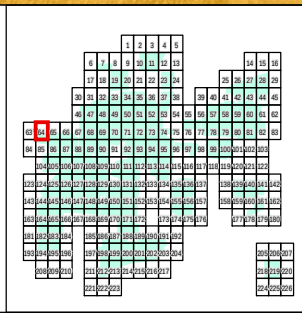

MAP LOCATION

NEXTera ENERGY RESOURCES

PLANT COMMUNITIES WITHIN 500FT OF DISTURBANCE

EXCELSIOR ENERGY CENTER, LLC
TOWN OF BYRON, NY
SHEET 64 OF 226

FIGURE 22-2 | DECEMBER 2020

Map Produced by TRC

Data: TRC 2019-2020
Base Map: APEM, 2019.

S:\1-PROJECTS\NEXTERA\328808_Excelsior\6-MXD\Article10\Exh22\Fig22-2a_Excelsior_PlantCommunities_1200_11x17P.mxd

Project Area
Limit of Disturbance (LOD)
500-Ft Buffer Around Project Area
Fencing
PV Panel Array

Plant Communities
- Active Agriculture
- Forestland
- Open Water
- Successional Old-Field
- Successional Shrubland
- Wetlands PSS

N

1 inch = 100 feet
0 50 100 Feet

Data: TRC 2019-2020
Base Map: APEM, 2019.

MAP LOCATION

New York

NEXTera ENERGY RESOURCES

PLANT COMMUNITIES WITHIN 500FT OF DISTURBANCE
EXCELSIOR ENERGY CENTER, LLC
TOWN OF BYRON, NY
SHEET 65 OF 226

FIGURE 22-2 | DECEMBER 2020

Map Produced by TRC

S:\1-PROJECTS\NEXTERA\328808_Excelsior\6-MXD\Article10\Exh22\Fig22-2a_Excelsior_PlantCommunities_1200_11x17P.mxd