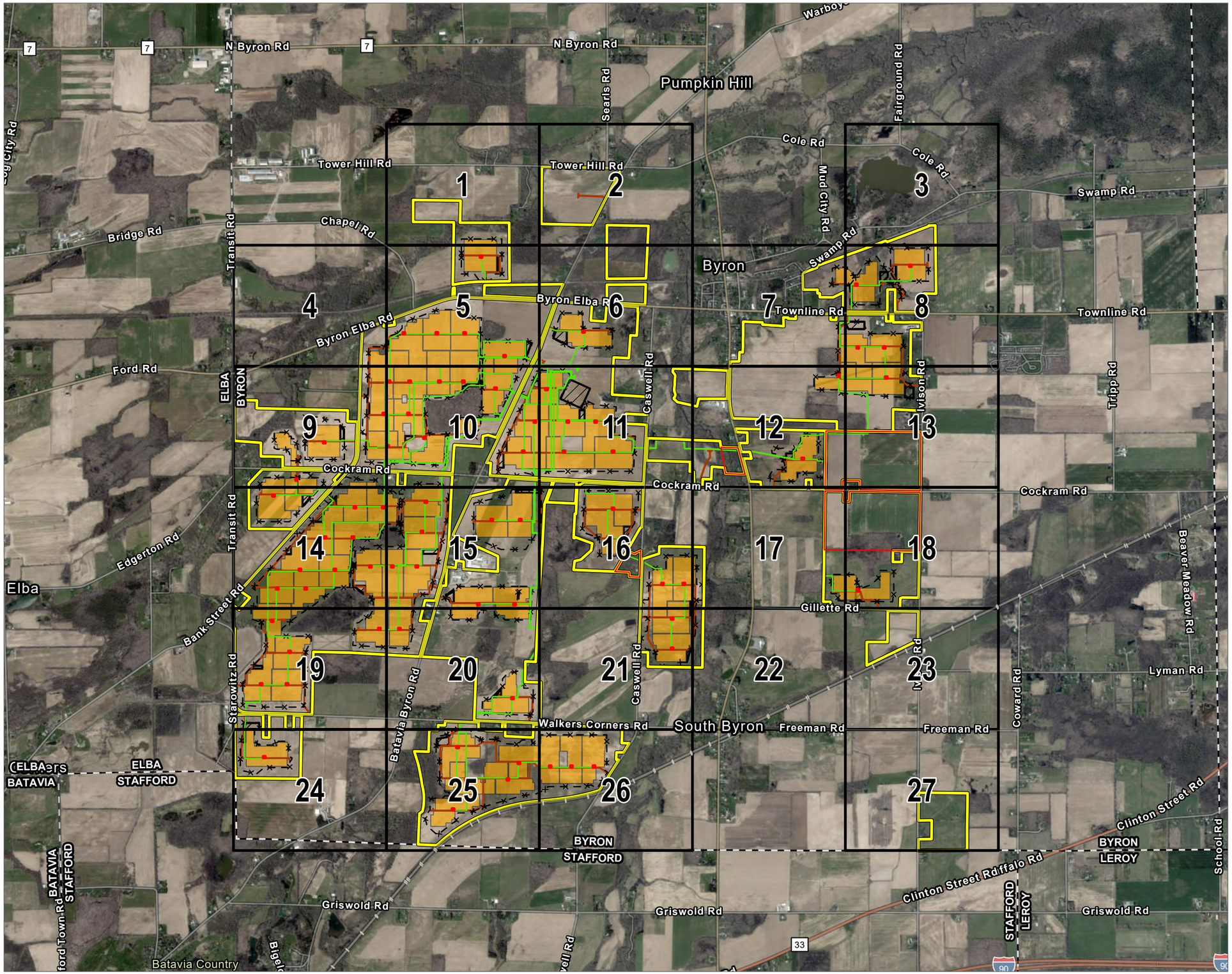

FIGURE INDEX
PROJECT AREA
PROPOSED ADDITIONAL PARCELS
PROPOSED COLLECTION LINE
PROPOSED FENCE LINE
PROPOSED ACCESS ROAD
PROPOSED INVERTERS
PROPOSED SOLAR ARRAY AREA
PROPOSED LAYDOWN YARDS
MUNICIPAL BOUNDARY

BASE MAP: GOOGLE IMAGERY
DATA SOURCES: ESRI, NEXTERA, NYS GIS CLEARINGHOUSE, TRC

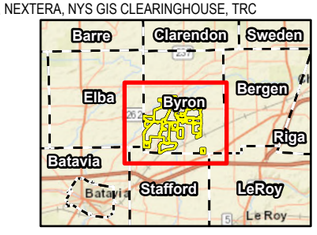

1:32,000
1" = 2,667'
0 750
FEET

PROJECT:	NEXTERA ENERGY EXCELSIOR ENERGY CENTER, LLC TOWN OF BYRON, GENESEE COUNTY, NY
TITLE:	TAX PARCELS FIGURE 4-3
DRAWN BY: H. DAVIS	PROJ. NO.: 328808.0000.0000
CHECKED BY: J. DICKEY	NEXTera ENERGY RESOURCES
APPROVED BY: J. DICKEY	
DATE: APRIL 2025	
TRC	63 Marginal Way 4th Floor Portland, ME 04101 Phone: 207.879.1930
FILE:	Excelsior

Coordinate System: NAD 1983 StatePlane New York West FIPS 3103 Feet Map Rotation: 0
Saved By: MDAVIS on 4/23/2025, 10:31:53 AM File Path: T:\1-PROJECTS\NEXTERA\328808_Excelsior\2-APRX\Excelsior\Excelsior.aprx Layout Name: Fig 4-3_Tax_Parcels_Coverage_11x17L 20250307 11

PROJECT AREA
PROPOSED FENCE LINE
PROPOSED SOLAR ARRAY AREA
TAX PARCELS
MUNICIPAL BOUNDARY

BASE MAP: GOOGLE IMAGERY
DATA SOURCES: ESRI, NEXTERA, NYS GIS CLEARINGHOUSE, TRC

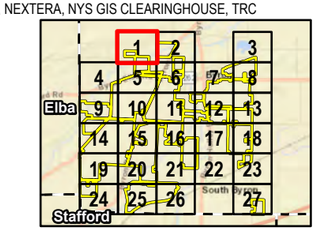

1:4,200
1" = 350'

0 175 350 FEET

PROJECT: NEXTERA ENERGY

EXCELSIOR ENERGY CENTER, LLC
TOWN OF BYRON, GENESEE COUNTY, NY

TITLE: PROJECT COMPONENT LOCATIONS
FIGURE 4-3
PAGE 1 OF 27

DRAWN BY:	H. DAVIS	PROJ. NO.:	328808.0000.0000
CHECKED BY:	J. DICKEY		
APPROVED BY:	J. DICKEY		
DATE:	MAY 2025		

TRC
63 Marginal Way
4th Floor
Portland, ME 04101
Phone: 207.879.1930

FILE: Excelsior

Coordinate System: NAD 1983 StatePlane New York West FIPS 3103 Feet Map Rotation: 0
Saved By: HDAVIS on 5/5/2025 10:16:23 AM File Path: T:\PROJECTS\NEXTERA\328808_Excelsior\2-APRX\Excelsior\Excelsior.aprx Layout Name: Fig_4-3_Tax_Parcels_11x17L 20250207

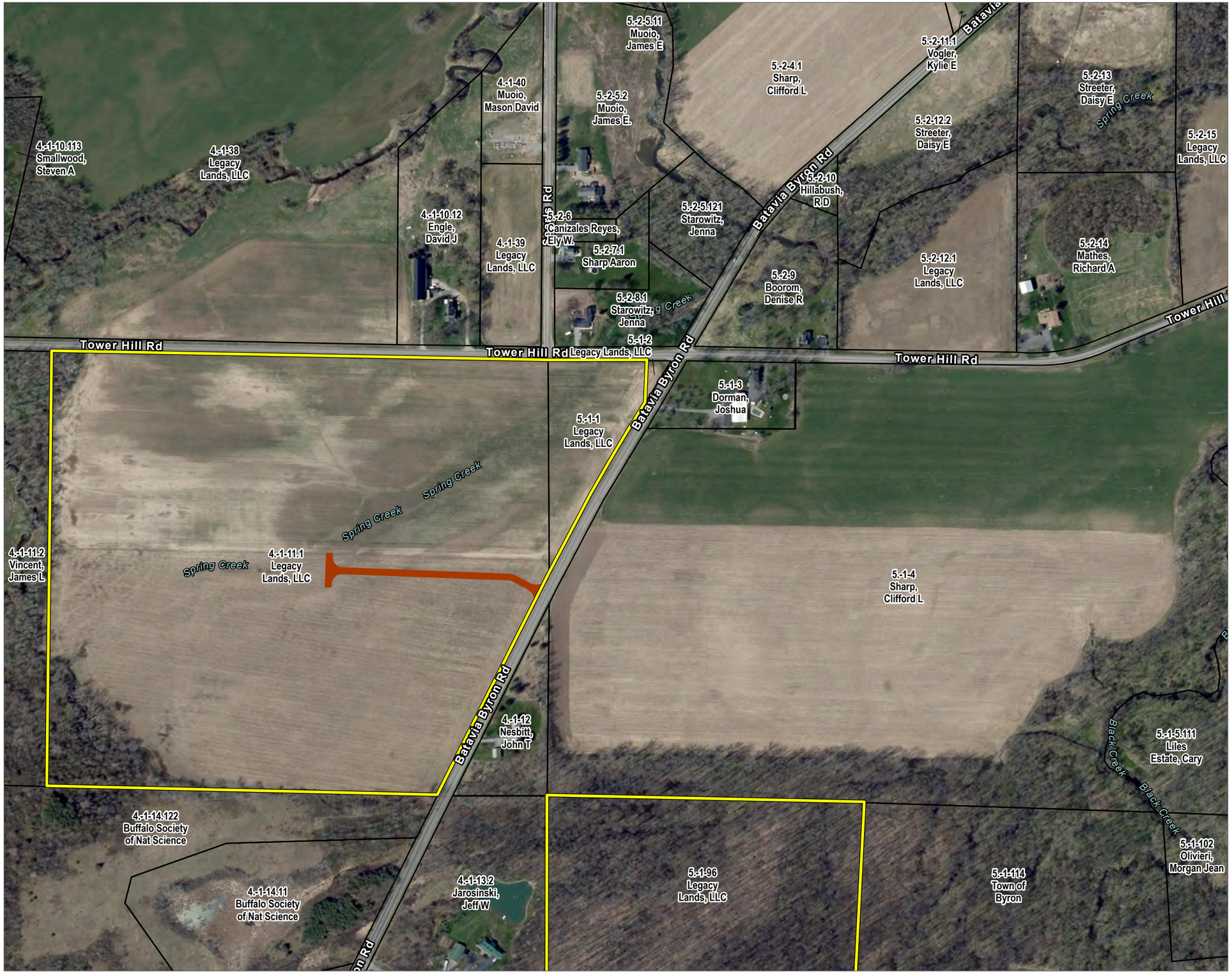

PROJECT AREA
PROPOSED ACCESS ROAD
TAX PARCELS
MUNICIPAL BOUNDARY

BASE MAP: GOOGLE IMAGERY
DATA SOURCES: ESRI, NEXTERA, NYS GIS CLEARINGHOUSE, TRC

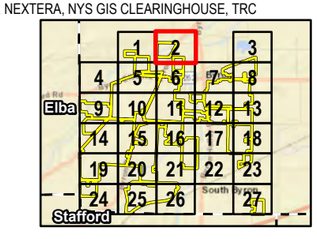

1:4,200
1" = 350'
0 175 350
FEET

PROJECT:	NEXTERA ENERGY EXCELSIOR ENERGY CENTER, LLC TOWN OF BYRON, GENESEE COUNTY, NY
TITLE:	PROJECT COMPONENT LOCATIONS FIGURE 4-3 PAGE 2 OF 27
DRAWN BY: H. DAVIS	PROJ. NO.: 328808.0000.0000
CHECKED BY: J. DICKEY	
APPROVED BY: J. DICKEY	
DATE: MAY 2025	

NEXTera ENERGY RESOURCES

TRC
63 Marginal Way
4th Floor
Portland, ME 04101
Phone: 207.879.1930

FILE: Excelsior

Coordinate System: NAD 1983 StatePlane New York West FIPS 3103 Feet Map Rotation: 0
Saved by: WIDAVIS on 5/5/2025 10:12:21 AM File Path: T:\1-PROJECTS\NEXTERA\328808_Excelsior\2-APPX\Excelsior\Excelsior.aprx Layout Name: Fig. 4.3_Tax Parcels_11x17L 20250207

PROJECT AREA
PROPOSED FENCE LINE
TAX PARCELS
MUNICIPAL BOUNDARY

BASE MAP: GOOGLE IMAGERY
DATA SOURCES: ESRI, NEXTERA, NYS GIS CLEARINGHOUSE, TRC

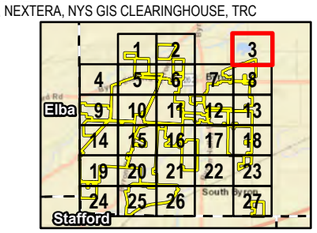

1:4,200
1" = 350'

0 175 350
FEET

PROJECT:	NEXTERA ENERGY EXCELSIOR ENERGY CENTER, LLC TOWN OF BYRON, GENESEE COUNTY, NY
TITLE:	PROJECT COMPONENT LOCATIONS FIGURE 4-3 PAGE 3 OF 27
DRAWN BY:	H. DAVIS
PROJ. NO.:	328808.0000.0000
CHECKED BY:	J. DICKEY
APPROVED BY:	J. DICKEY
DATE:	MAY 2025
FILE:	Excelsior

NEXTera ENERGY RESOURCES

TRC
63 Marginal Way
4th Floor
Portland, ME 04101
Phone: 207.879.1930

Coordinate System: NAD 1983 StatePlane New York West FIPS 3103 Feet; Map Rotation: 0
Saved By: WEAVIS on 5/5/2025 1:01:22 AM; File Path: T:\1-PROJECTS\NEXTERA\328808_Excelsior\2-APPX\Excelsior\Excelsior.aprx; Layout Name: Fig 4-3_Tax_Parcels_11x17L_20250207

PROJECT AREA
PROPOSED COLLECTION LINE
PROPOSED FENCE LINE
PROPOSED ACCESS ROAD
PROPOSED SOLAR ARRAY AREA
TAX PARCELS
MUNICIPAL BOUNDARY

BASE MAP: GOOGLE IMAGERY
DATA SOURCES: ESRI, NEXTERA, NYS GIS CLEARINGHOUSE, TRC

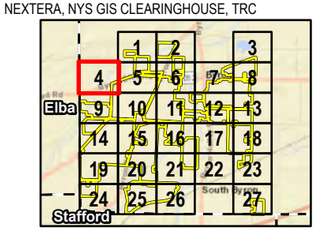

1:4,200
1" = 350'
0 175 350
FEET

PROJECT:	NEXTERA ENERGY EXCELSIOR ENERGY CENTER, LLC TOWN OF BYRON, GENESEE COUNTY, NY
TITLE:	PROJECT COMPONENT LOCATIONS FIGURE 4-3 PAGE 4 OF 27
DRAWN BY: H. DAVIS	PROJ. NO.: 328808.0000.0000
CHECKED BY: J. DICKEY	
APPROVED BY: J. DICKEY	
DATE: MAY 2025	
FILE:	Excelsior

TRC
63 Marginal Way
4th Floor
Portland, ME 04101
Phone: 207.879.1930

Coordinate System: NAD 1983 StatePlane New York West FIPS 3103 Feet Map Rotation: 0
Saved By: WEDAVIS on 5/5/2025 10:12:21 AM File Path: T:\1-PROJECTS\NEXTERA\328808_Excelsior\2-4-APPX\Excelsior\Excelsior.aprx Layout Name: Fig_4-3_Tax_Parcels_11x17L_20250207

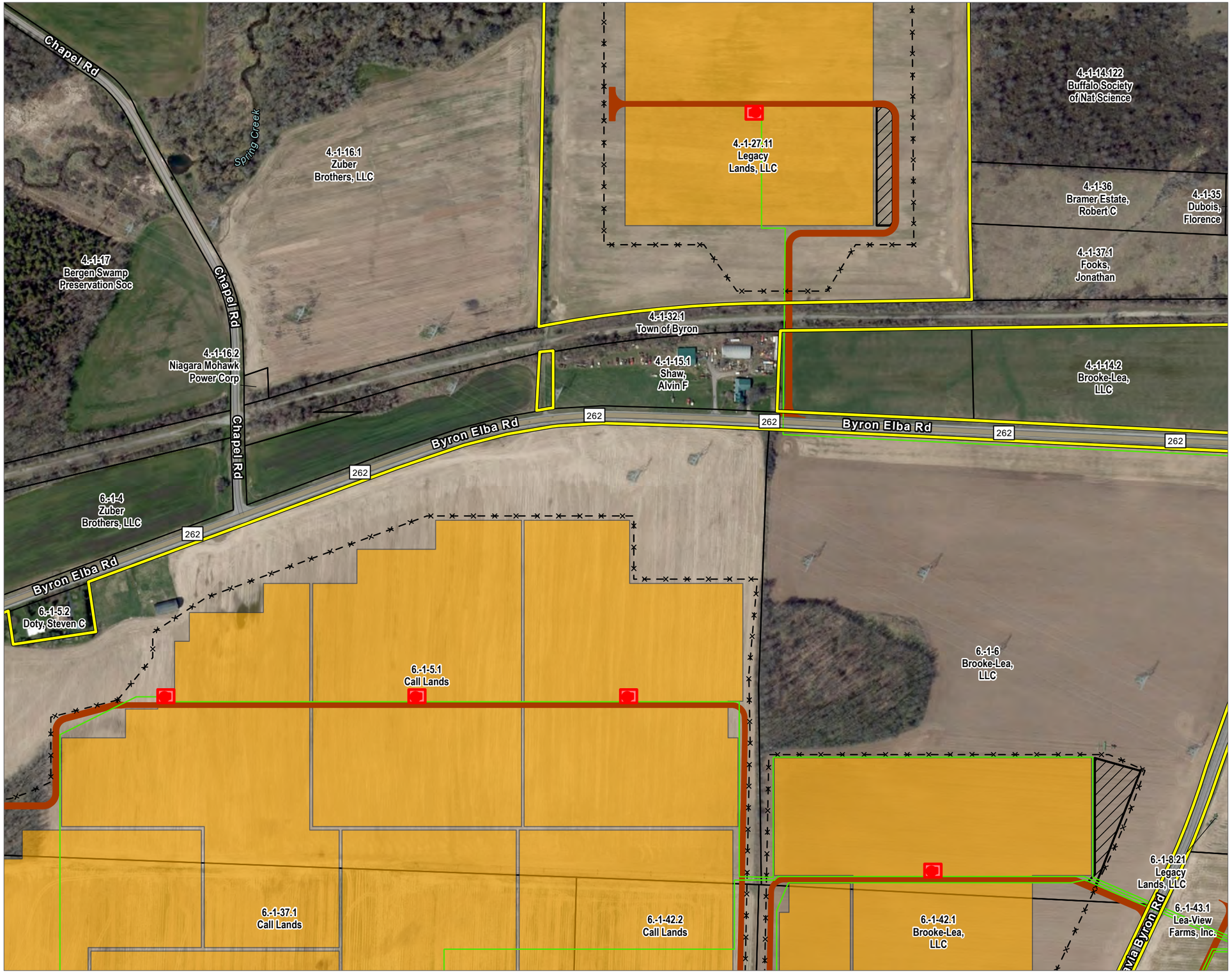

PROJECT AREA
PROPOSED COLLECTION LINE
PROPOSED FENCE LINE
PROPOSED ACCESS ROAD
PROPOSED INVERTERS
PROPOSED SOLAR ARRAY AREA
PROPOSED LAYDOWN YARDS
TAX PARCELS
MUNICIPAL BOUNDARY

BASE MAP: GOOGLE IMAGERY
DATA SOURCES: ESRI, NEXTERA, NYS GIS CLEARINGHOUSE, TRC

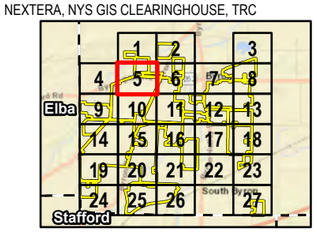

1:4,200
1" = 350'
0 175 350 FEET

PROJECT: NEXTERA ENERGY
EXCELSIOR ENERGY CENTER, LLC
TOWN OF BYRON, GENESEE COUNTY, NY

TITLE: PROJECT COMPONENT LOCATIONS
FIGURE 4-3
PAGE 5 OF 27

DRAWN BY:	H. DAVIS	PROJ. NO.:	328808.0000.0000
CHECKED BY:	J. DICKEY		
APPROVED BY:	J. DICKEY		
DATE:	MAY 2025		

TRC
63 Marginal Way
4th Floor
Portland, ME 04101
Phone: 207.879.1930

FILE: Excelsior

Coordinate System: NAD 1983 StatePlane New York West FIPS 3103 Feet, Map Rotation: 0
Saved By: HDAVIS on 5/5/2025, 10:16:23 AM, File Path: T:\1-PROJECTS\NEXTERA\328808_Excelsior\2-APPX\Excelsior\Excelsior.aprx, Layout Name: Fig_4.3_Tax_Parcels_11x17L_20250207

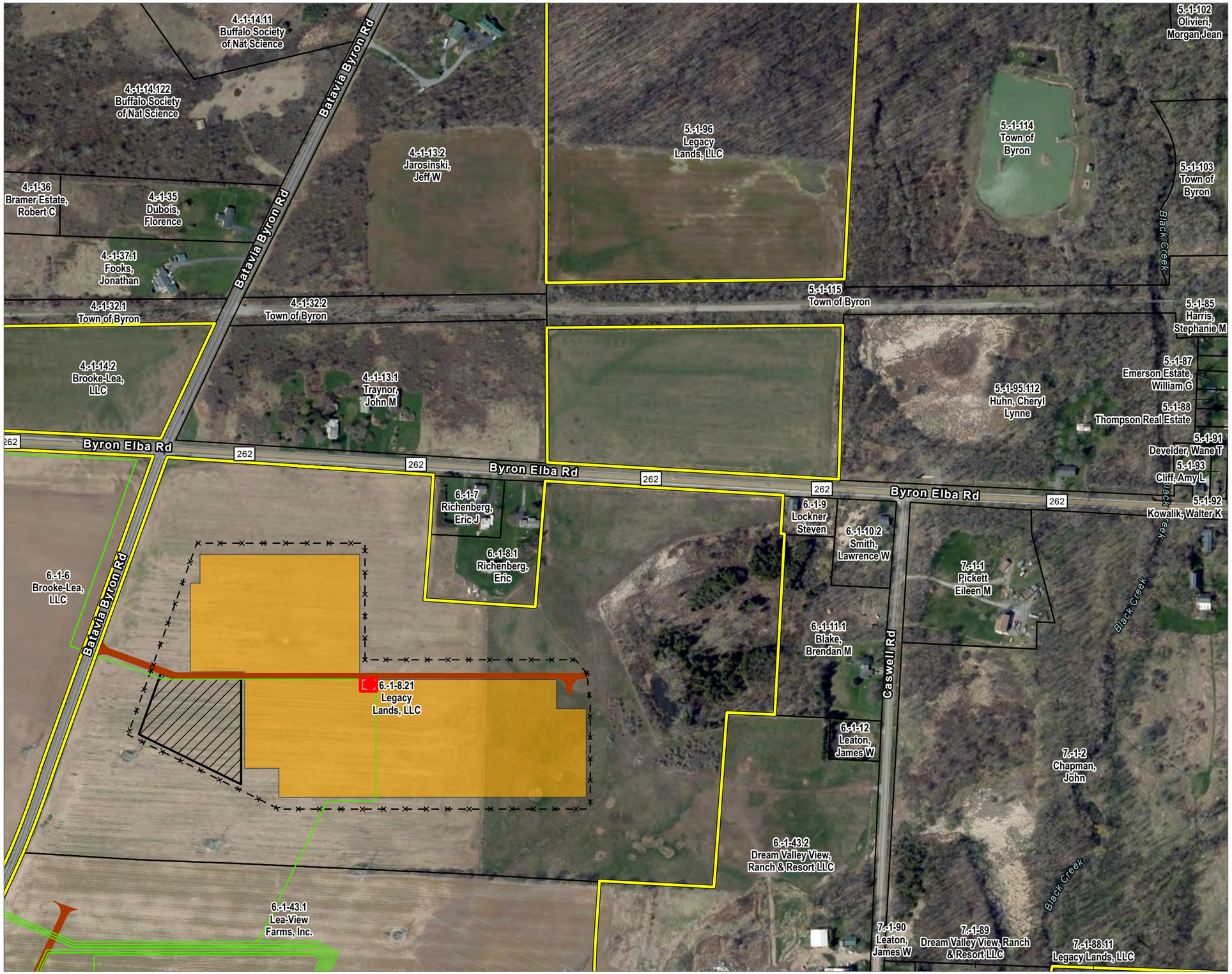

PROJECT AREA
PROPOSED COLLECTION LINE
PROPOSED FENCE LINE
PROPOSED ACCESS ROAD
PROPOSED INVERTERS
PROPOSED SOLAR ARRAY AREA
PROPOSED LAYDOWN YARDS
TAX PARCELS
MUNICIPAL BOUNDARY

BASE MAP: GOOGLE IMAGERY
DATA SOURCES: ESRI, NEXTERA, NYS GIS CLEARINGHOUSE, TRC

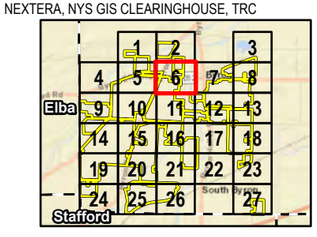

1:4,200
1" = 350'

0 175 350 FEET

PROJECT: NEXTERA ENERGY

EXCELSIOR ENERGY CENTER, LLC
TOWN OF BYRON, GENESEE COUNTY, NY

TITLE: PROJECT COMPONENT LOCATIONS
FIGURE 4-3
PAGE 6 OF 27

DRAWN BY:	H. DAVIS	PROJ. NO.:	328808.0000.0000
CHECKED BY:	J. DICKEY		
APPROVED BY:	J. DICKEY		
DATE:	MAY 2025		

TRC
63 Marginal Way
4th Floor
Portland, ME 04101
Phone: 207.879.1930

FILE: Excelsior

Coordinate System: NAD 1983 StatePlane New York West FIPS 3103 Feet, Map Rotation: 0
Saved By: HDAVIS on 5/5/2025, 10:16:23 AM, File Path: T:\PROJECTS\NEXTERA\328808_Excelsior\2-APRX\Excelsior\Excelsior.aprx, Layout Name: Fig_4-3_Tax_Parcels_11x17L_20250207

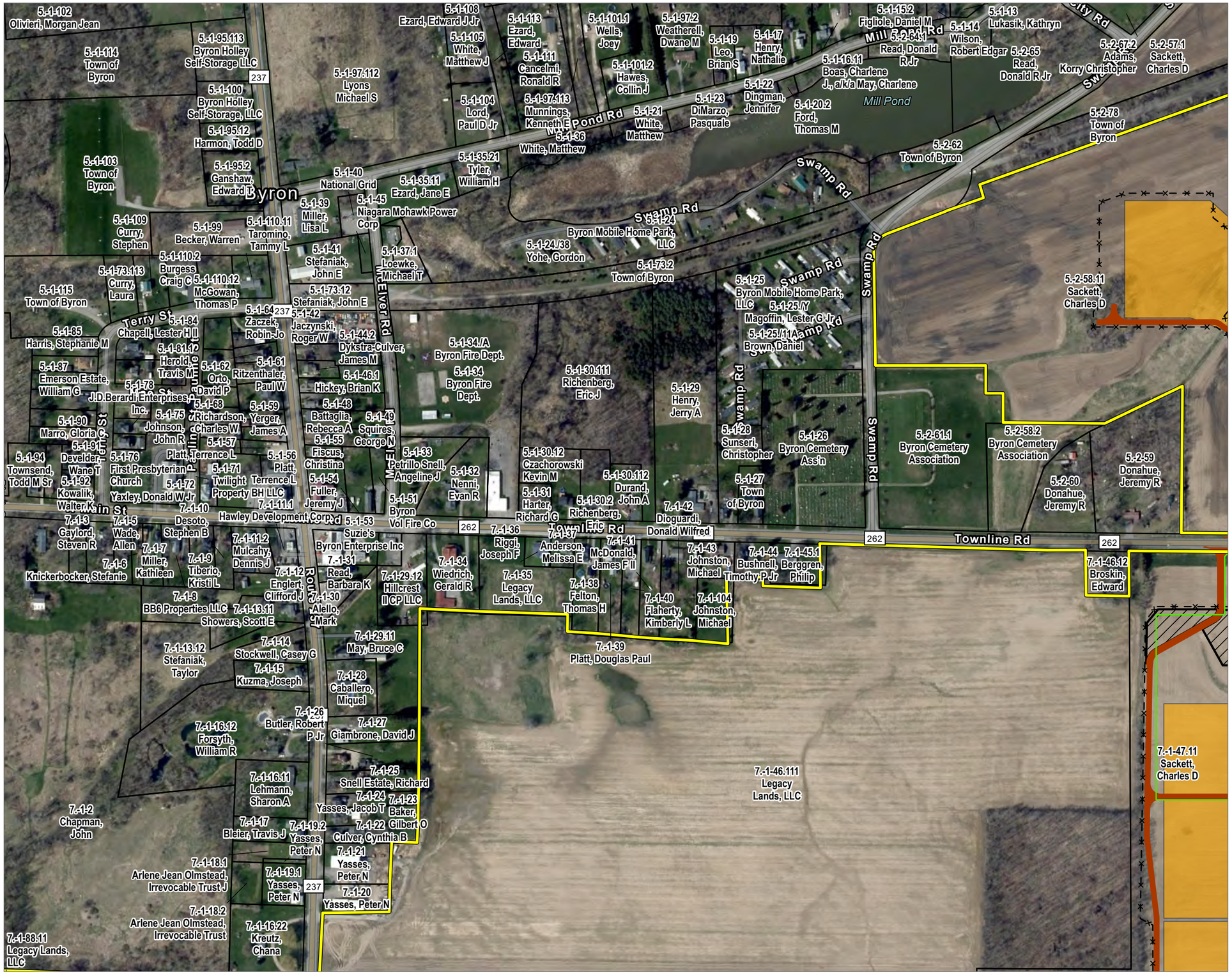

PROJECT AREA
PROPOSED COLLECTION LINE
PROPOSED FENCE LINE
PROPOSED ACCESS ROAD
PROPOSED SOLAR ARRAY AREA
PROPOSED LAYDOWN YARDS
TAX PARCELS
MUNICIPAL BOUNDARY

BASE MAP: GOOGLE IMAGERY
DATA SOURCES: ESRI, NEXTERA, NYS GIS CLEARINGHOUSE, TRC

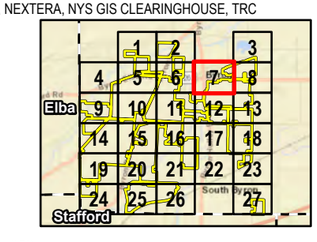

1:4,200
1" = 350'
0 175 350 FEET

PROJECT:	NEXTERA ENERGY EXCELSIOR ENERGY CENTER, LLC TOWN OF BYRON, GENESEE COUNTY, NY
TITLE:	PROJECT COMPONENT LOCATIONS FIGURE 4-3 PAGE 7 OF 27
DRAWN BY: H. DAVIS	PROJ. NO.: 328808.0000.0000
CHECKED BY: J. DICKEY	NEXTera ENERGY RESOURCES
APPROVED BY: J. DICKEY	
DATE: MAY 2025	
TRC	63 Marginal Way 4th Floor Portland, ME 04101 Phone: 207.879.1930
FILE:	Excelsior

Coordinate System: NAD 1983 StatePlane New York West FIPS 3103 Feet Map Rotation: 0
Saved By: MDAVIS on 5/5/2025, 10:10:22 AM File Path: T:\1-PROJECTS\NEXTERA\328808_Excelsior\2-4-PRX\Excelsior\Excelsior.aprx Layout Name: Fig. 4.3_Tax_Parcels_11x17L 2025\02\07\1

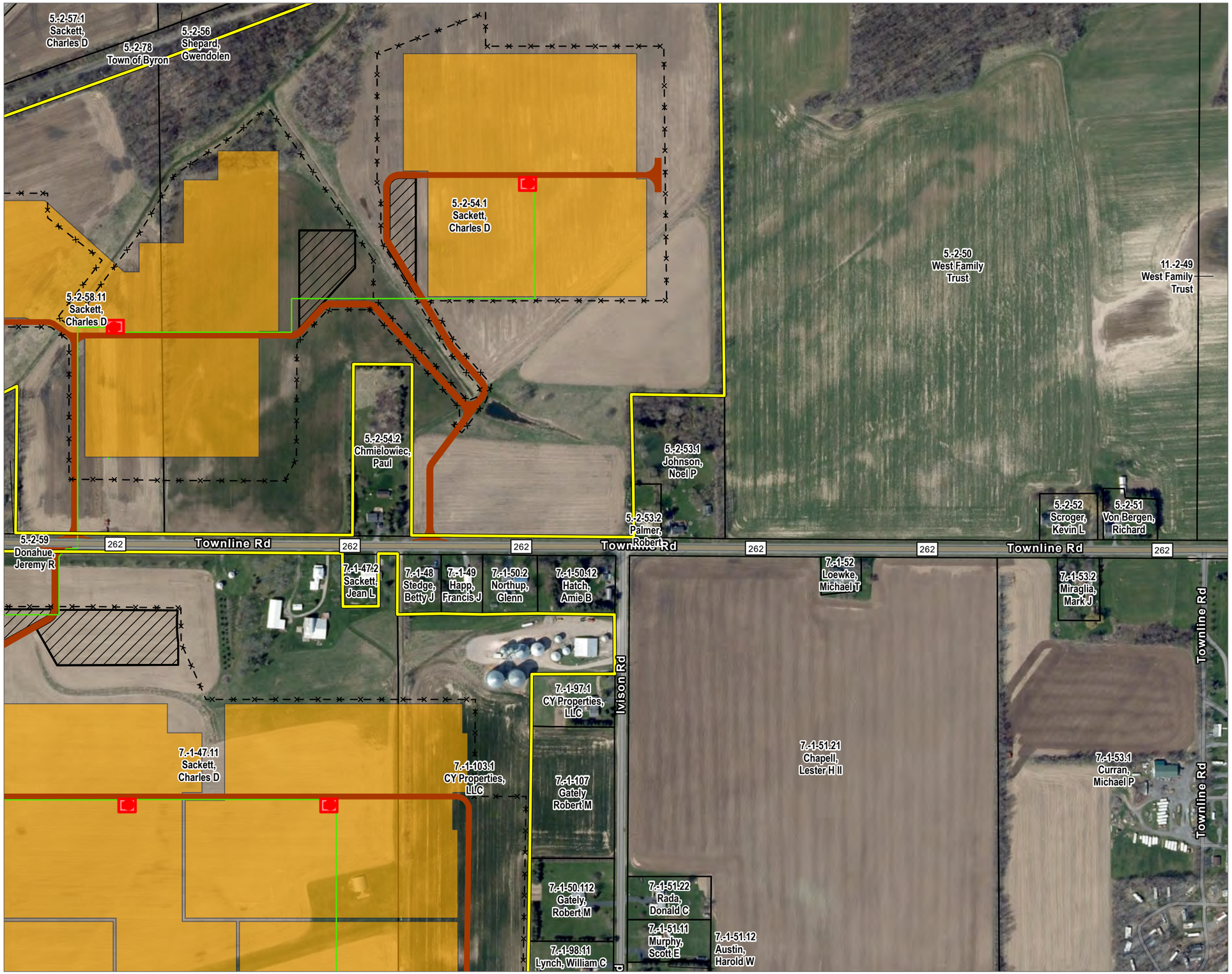

PROJECT AREA
PROPOSED COLLECTION LINE
PROPOSED FENCE LINE
PROPOSED ACCESS ROAD
PROPOSED INVERTERS
PROPOSED SOLAR ARRAY AREA
PROPOSED LAYDOWN YARDS
TAX PARCELS
MUNICIPAL BOUNDARY

BASE MAP: GOOGLE IMAGERY
DATA SOURCES: ESRI, NEXTERA, NYS GIS CLEARINGHOUSE, TRC

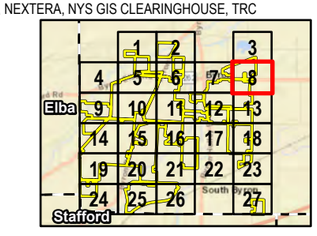

1:4,200
1" = 350'

0 175 350 FEET

PROJECT: NEXTERA ENERGY

EXCELSIOR ENERGY CENTER, LLC
TOWN OF BYRON, GENESEE COUNTY, NY

TITLE: PROJECT COMPONENT LOCATIONS
FIGURE 4-3
PAGE 8 OF 27

DRAWN BY:	H. DAVIS	PROJ. NO.:	328808.0000.0000
CHECKED BY:	J. DICKEY		
APPROVED BY:	J. DICKEY		
DATE:	MAY 2025		

TRC
63 Marginal Way
4th Floor
Portland, ME 04101
Phone: 207.879.1930

FILE: Excelsior

Coordinate System: NAD 1983 StatePlane New York West FIPS 3103 Feet Map Rotation: 0
Saved By: HDAVIS on 5/5/2025, 10:16:23 AM File Path: T:\PROJECTS\NEXTERA\328808_Excelsior\2-APRX\Excelsior\Excelsior.aprx Layout Name: Fig_4.3_Tax_Parcels_11x17L_20250207

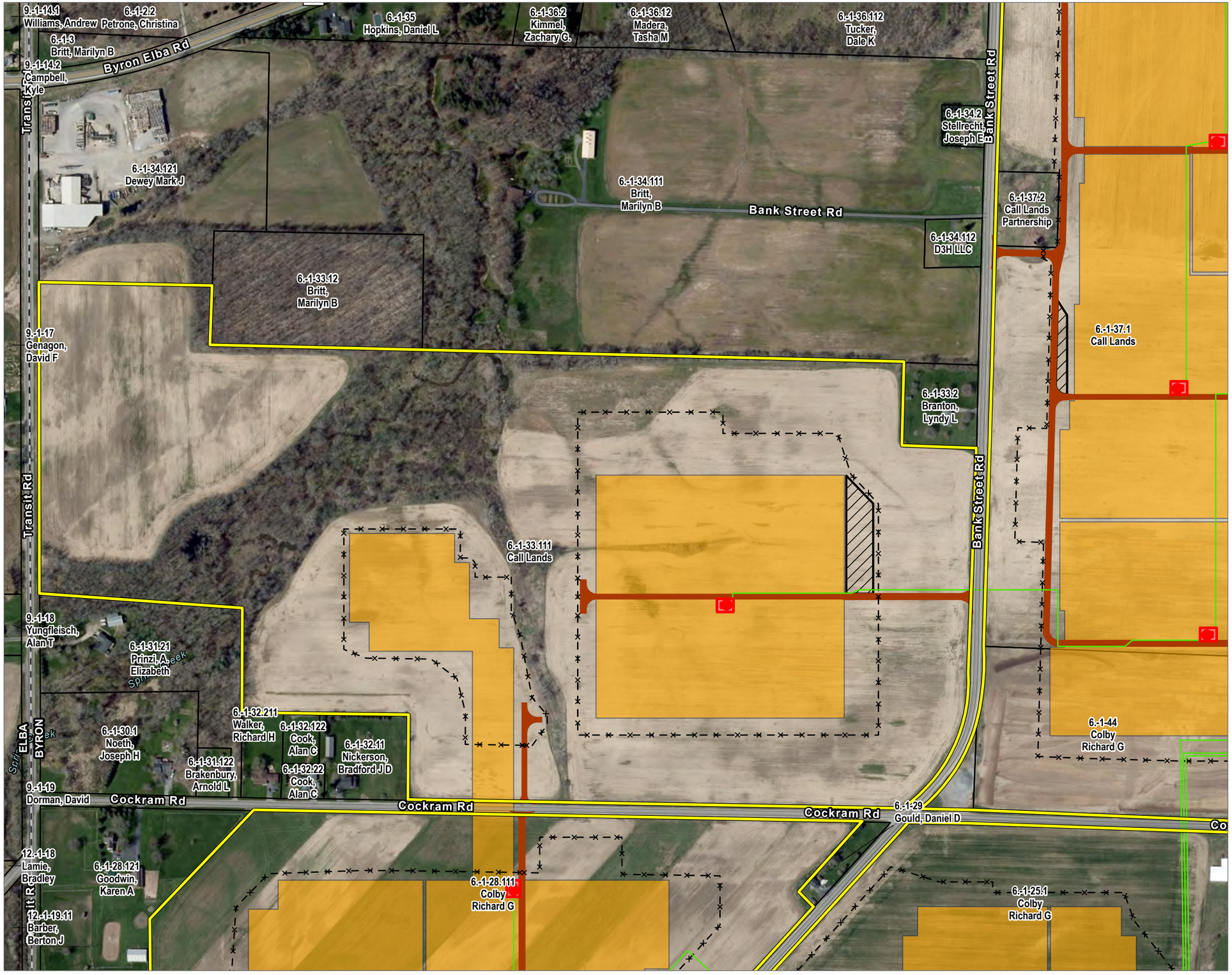

PROJECT AREA
PROPOSED COLLECTION LINE
PROPOSED FENCE LINE
PROPOSED ACCESS ROAD
PROPOSED INVERTERS
PROPOSED SOLAR ARRAY AREA
PROPOSED LAYDOWN YARDS
TAX PARCELS
MUNICIPAL BOUNDARY

BASE MAP: GOOGLE IMAGERY
DATA SOURCES: ESRI, NEXTERA, NYS GIS CLEARINGHOUSE, TRC

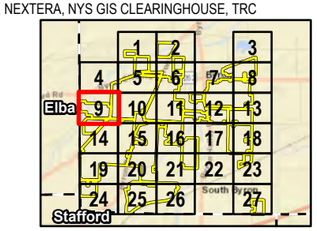

1:4,200
1" = 350'
0 175 350
FEET

PROJECT:	NEXTERA ENERGY EXCELSIOR ENERGY CENTER, LLC TOWN OF BYRON, GENESEE COUNTY, NY
TITLE:	PROJECT COMPONENT LOCATIONS FIGURE 4-3 PAGE 9 OF 27
DRAWN BY:	H. DAVIS
CHECKED BY:	J. DICKEY
APPROVED BY:	J. DICKEY
DATE:	MAY 2025
PROJ. NO.:	328808.0000.0000

NEXTera ENERGY RESOURCES

TRC
63 Marginal Way
4th Floor
Portland, ME 04101
Phone: 207.879.1930

FILE: Excelsior

Coordinate System: NAD 1983 StatePlane New York West FIPS 3103 Feet, Map Rotation: 0
Saved By: HDAVIS on 5/5/2025, 10:16:23 AM, File Path: T:\PROJECTS\NEXTERA\328808_Excelsior\2-APRX\Excelsior\Excelsior.aprx, Layout Name: Fig_4.3_Tax_Parcels_11x17L_20250207

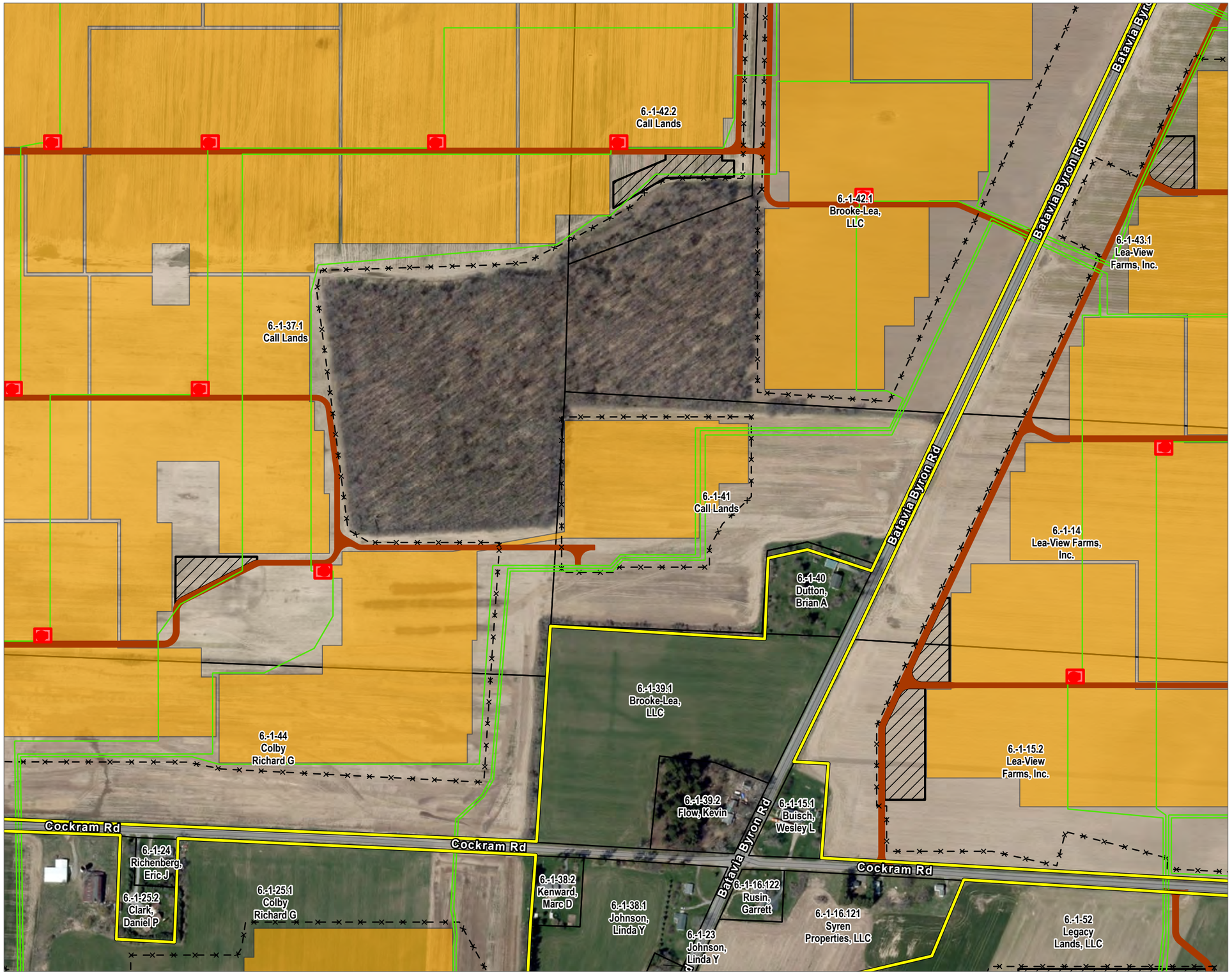

PROJECT AREA
PROPOSED COLLECTION LINE
PROPOSED FENCE LINE
PROPOSED ACCESS ROAD
PROPOSED INVERTERS
PROPOSED SOLAR ARRAY AREA
PROPOSED LAYDOWN YARDS
TAX PARCELS
MUNICIPAL BOUNDARY

BASE MAP: GOOGLE IMAGERY
DATA SOURCES: ESRI, NEXTERA, NYS GIS CLEARINGHOUSE, TRC

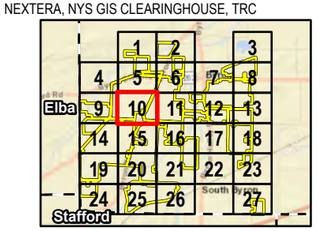

1:4,200
1" = 350'
0 175 350
FEET

PROJECT:	NEXTERA ENERGY EXCELSIOR ENERGY CENTER, LLC TOWN OF BYRON, GENESEE COUNTY, NY
TITLE:	PROJECT COMPONENT LOCATIONS FIGURE 4-3 PAGE 10 OF 27
DRAWN BY: H. DAVIS	PROJ. NO.: 328808.0000.0000
CHECKED BY: J. DICKEY	
APPROVED BY: J. DICKEY	
DATE: MAY 2025	

TRC
63 Marginal Way
4th Floor
Portland, ME 04101
Phone: 207.879.1930

FILE: Excelsior

Coordinate System: NAD 1983 StatePlane New York West FIPS 3103 Feet Map Rotation: 0
Saved By: MDAVIS on 5/5/2025, 10:16:23 AM File Path: T:\1-PROJECTS\NEXTERA\328808_Excelsior\2-APRX\Excelsior\Excelsior.aprx Layout Name: Fig_4-3_Tax_Parcels_11x17L_20250207

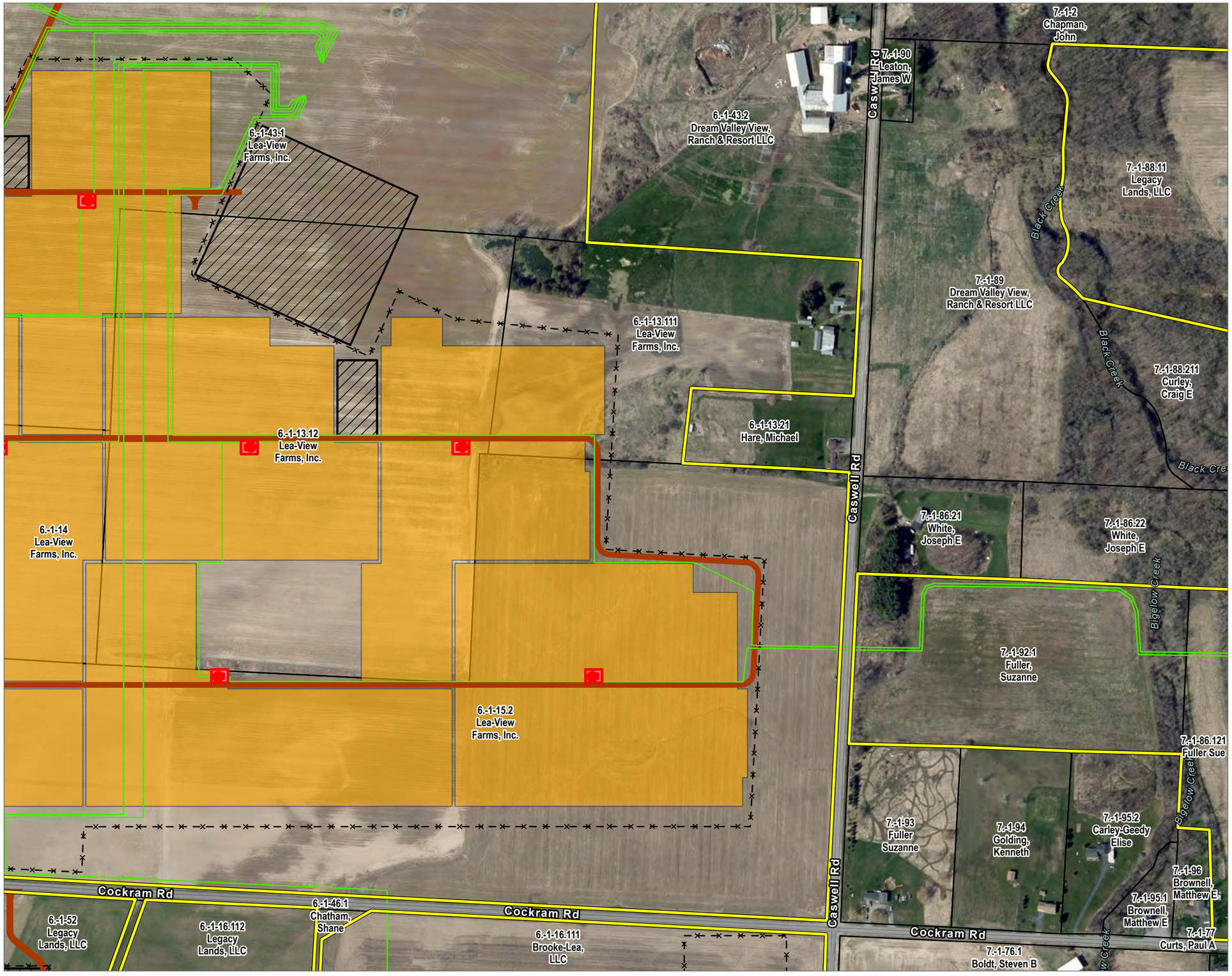

PROJECT AREA
PROPOSED COLLECTION LINE
PROPOSED FENCE LINE
PROPOSED ACCESS ROAD
PROPOSED INVERTERS
PROPOSED SOLAR ARRAY AREA
PROPOSED LAYDOWN YARDS
TAX PARCELS
MUNICIPAL BOUNDARY

BASE MAP: GOOGLE IMAGERY
DATA SOURCES: ESRI, NEXTERA, NYS GIS CLEARINGHOUSE, TRC

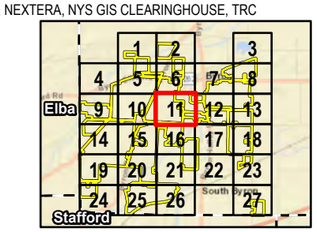

1:4,200
1" = 350'
0 175 350
FEET

PROJECT:	NEXTERA ENERGY EXCELSIOR ENERGY CENTER, LLC TOWN OF BYRON, GENESEE COUNTY, NY
TITLE:	PROJECT COMPONENT LOCATIONS FIGURE 4-3 PAGE 11 OF 27
DRAWN BY: H. DAVIS	PROJ. NO.: 328808.0000.0000
CHECKED BY: J. DICKEY	
APPROVED BY: J. DICKEY	
DATE: MAY 2025	
FILE:	Excelsior

TRC
63 Marginal Way
4th Floor
Portland, ME 04101
Phone: 207.879.1930

Coordinate System: NAD 1983 StatePlane New York West FIPS 3103 Feet; Map Rotation: 0
Saved By: WDAVIS on 5/5/2025 10:12:21 AM; File Path: T:\1-PROJECTS\NEXTERA\328808_Excelsior\2-APRX\Excelsior\Excelsior.aprx; Layout Name: Fig_4.3_Tax_Parcels_11x17L_20250207

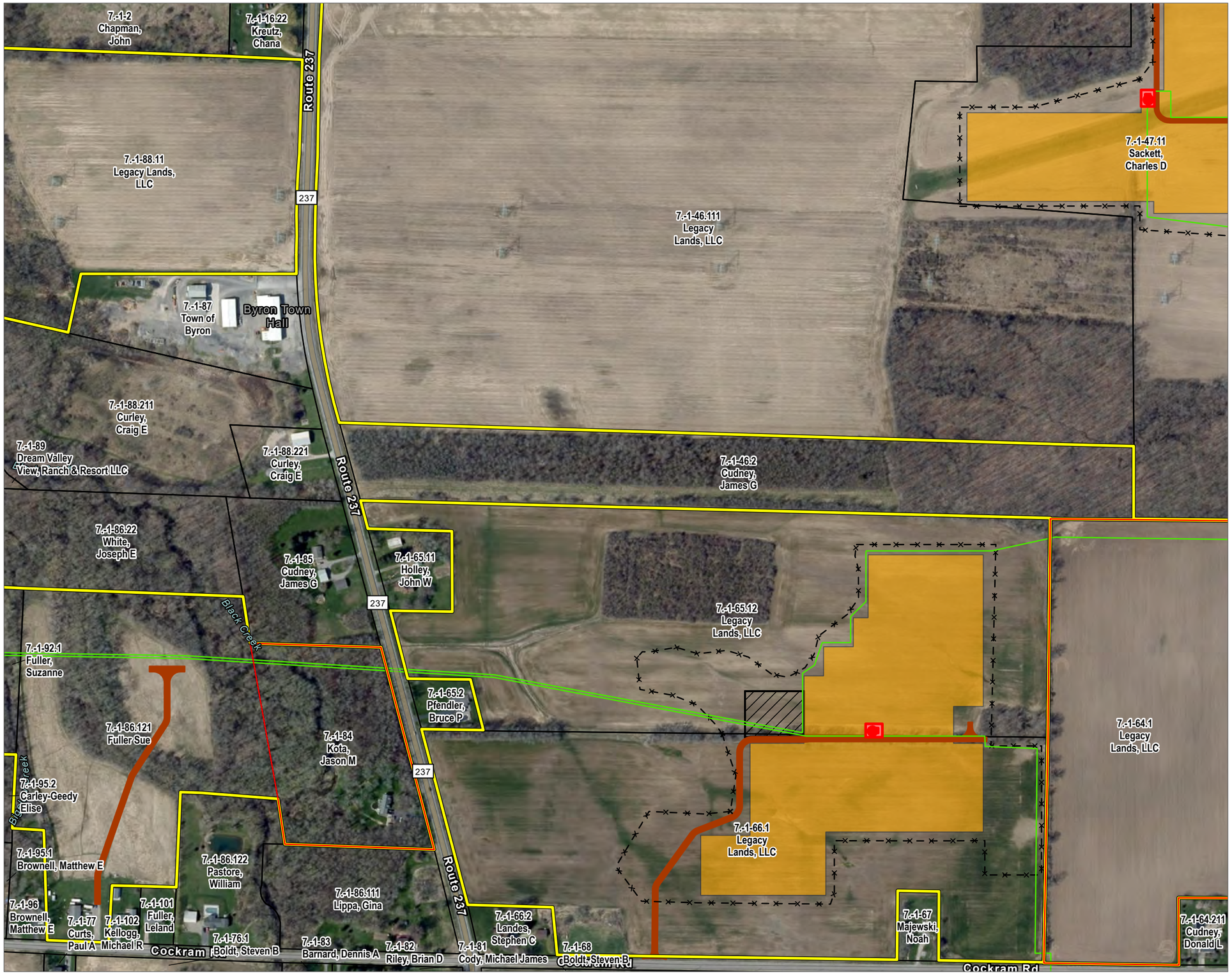

PROJECT AREA
PROPOSED ADDITIONAL PARCELS
PROPOSED COLLECTION LINE
PROPOSED FENCE LINE
PROPOSED ACCESS ROAD
PROPOSED INVERTERS
PROPOSED SOLAR ARRAY AREA
PROPOSED LAYDOWN YARDS
TAX PARCELS
MUNICIPAL BOUNDARY

BASE MAP: GOOGLE IMAGERY
DATA SOURCES: ESRI, NEXTERA, NYS GIS CLEARINGHOUSE, TRC

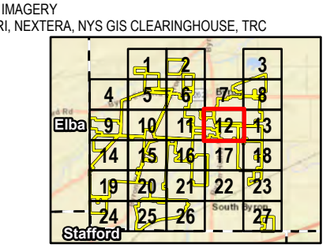

1:4,200
1" = 350'
0 175 350 FEET

PROJECT:	NEXTERA ENERGY EXCELSIOR ENERGY CENTER, LLC TOWN OF BYRON, GENESEE COUNTY, NY
TITLE:	PROJECT COMPONENT LOCATIONS FIGURE 4-3 PAGE 12 OF 27
DRAWN BY:	H. DAVIS
CHECKED BY:	J. DICKEY
APPROVED BY:	J. DICKEY
DATE:	MAY 2025
PROJ. NO.:	328808.0000.0000

NEXTera ENERGY RESOURCES

TRC
63 Marginal Way
4th Floor
Portland, ME 04101
Phone: 207.879.1930

FILE: Excelsior

Coordinate System: NAD 1983 StatePlane New York West FIPS 3103 Feet; Map Rotation: 0
Saved By WDAVIS on 5/5/2025, 10:16:31 AM; File Path: T:\1-PROJECTS\NEXTERA\328808_Excelsior\2-APRX\Excelsior\Excelsior.aprx; Layout Name: Fig_4_3_Tax_Parcels_11x17L_20250207

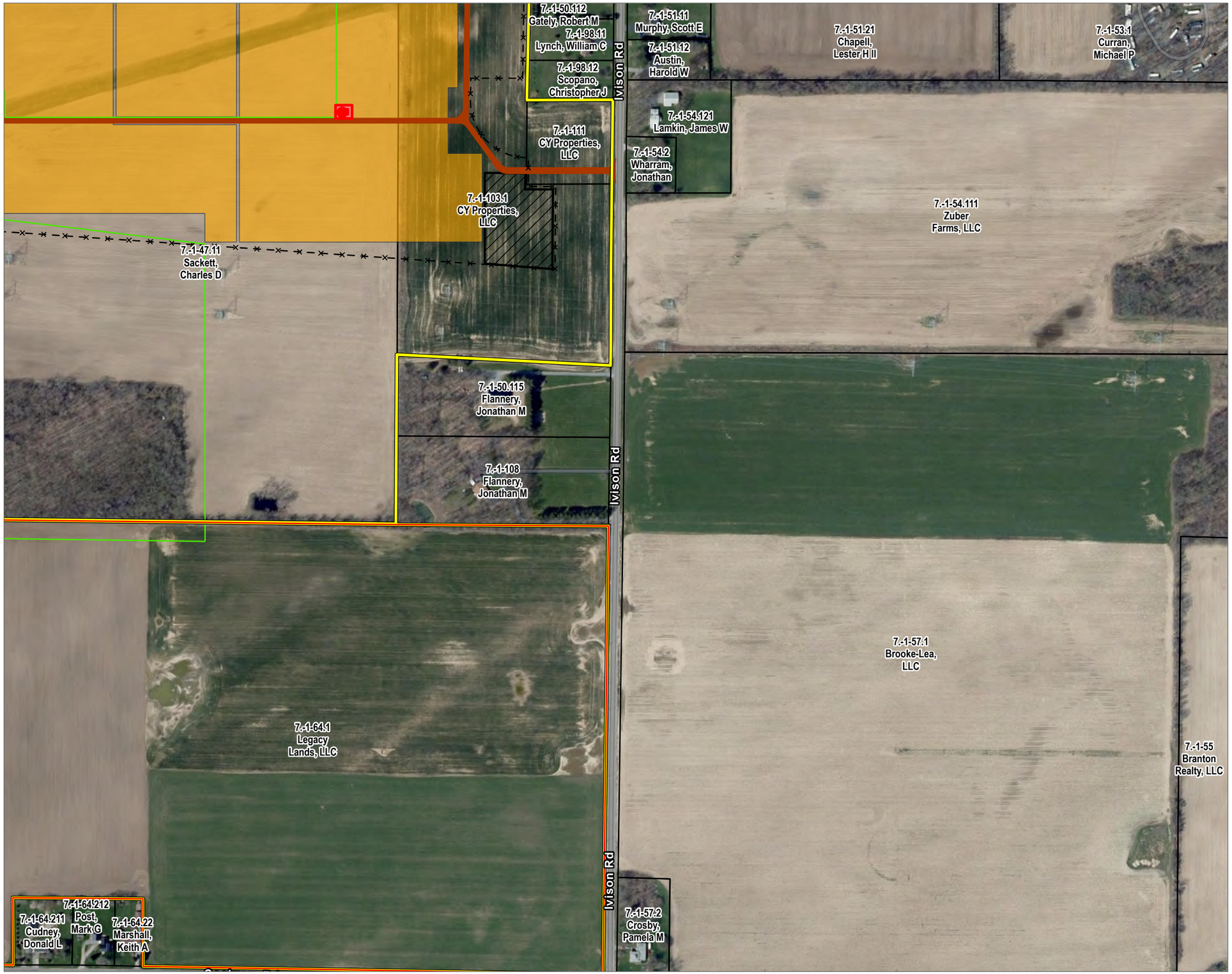

PROJECT AREA
PROPOSED ADDITIONAL PARCELS
PROPOSED COLLECTION LINE
PROPOSED FENCE LINE
PROPOSED ACCESS ROAD
PROPOSED INVERTERS
PROPOSED SOLAR ARRAY AREA
PROPOSED LAYDOWN YARDS
TAX PARCELS
MUNICIPAL BOUNDARY

BASE MAP: GOOGLE IMAGERY
DATA SOURCES: ESRI, NEXTERA, NYS GIS CLEARINGHOUSE, TRC

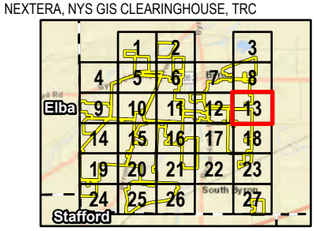

1:4,200
1" = 350'
0 175 350
FEET

PROJECT: NEXTERA ENERGY
EXCELSIOR ENERGY CENTER, LLC
TOWN OF BYRON, GENESEE COUNTY, NY

TITLE: PROJECT COMPONENT LOCATIONS
FIGURE 4-3
PAGE 13 OF 27

DRAWN BY:	H. DAVIS	PROJ. NO.:	328808.0000.0000
CHECKED BY:	J. DICKEY		
APPROVED BY:	J. DICKEY		
DATE:	MAY 2025		

TRC
63 Marginal Way
4th Floor
Portland, ME 04101
Phone: 207.879.1930

FILE: Excelsior

Coordinate System: NAD 1983 StatePlane New York West FIPS 3103 Feet, Map Rotation: 0
Saved By: MDAVIS on 5/5/2025, 10:16:23 AM, File Path: T:\1-PROJECTS\NEXTERA\328808_Excelsior\2-APRX\Excelsior\Excelsior.aprx, Layout Name: Fig_4.3_Tax_Parcels_11x17L_20250207

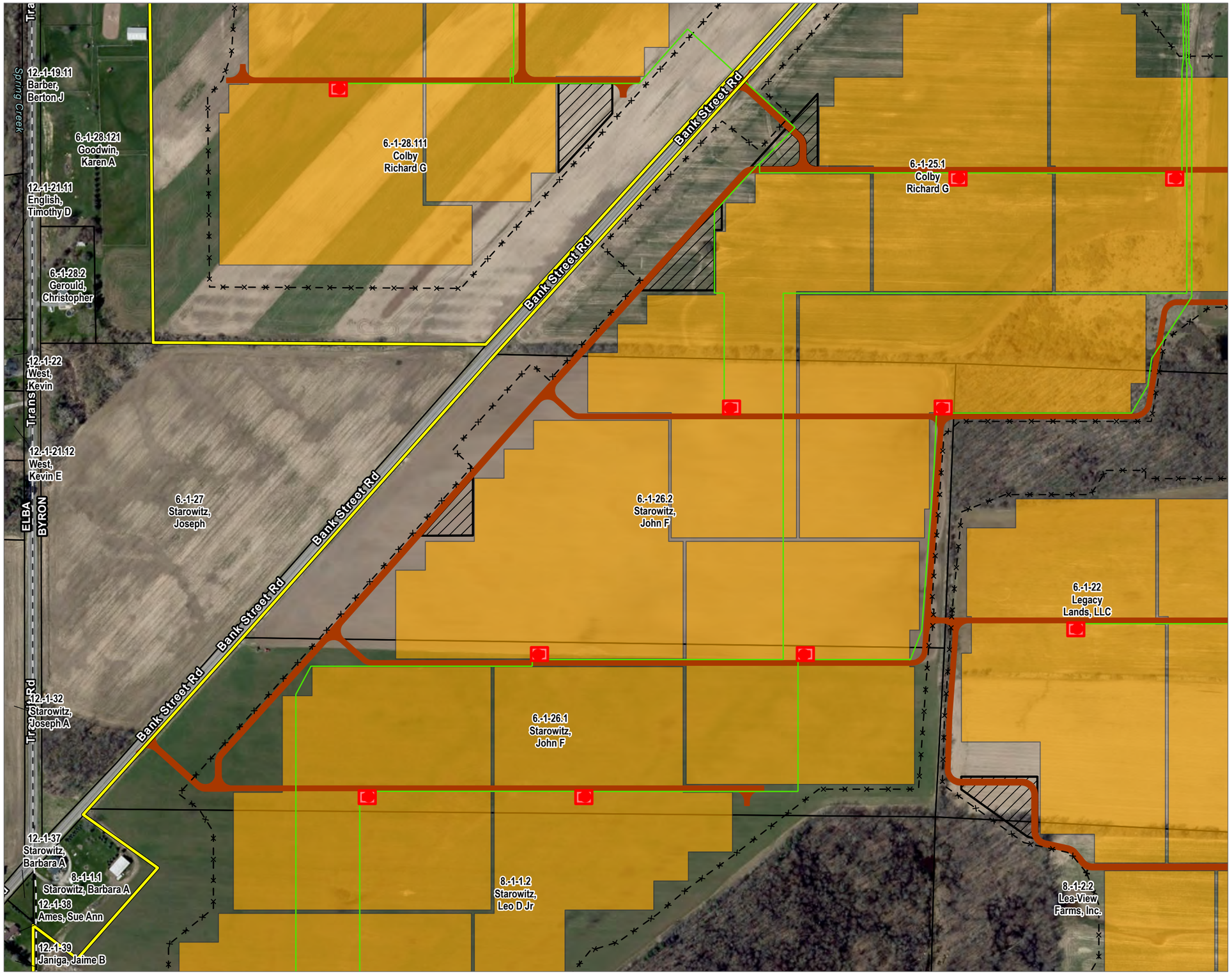

PROJECT AREA
PROPOSED COLLECTION LINE
PROPOSED FENCE LINE
PROPOSED ACCESS ROAD
PROPOSED INVERTERS
PROPOSED SOLAR ARRAY AREA
PROPOSED LAYDOWN YARDS
TAX PARCELS
MUNICIPAL BOUNDARY

BASE MAP: GOOGLE IMAGERY
DATA SOURCES: ESRI, NEXTERA, NYS GIS CLEARINGHOUSE, TRC

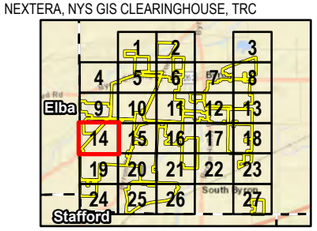

1:4,200
1" = 350'
0 175 350 FEET

PROJECT:	NEXTERA ENERGY EXCELSIOR ENERGY CENTER, LLC TOWN OF BYRON, GENESEE COUNTY, NY
TITLE:	PROJECT COMPONENT LOCATIONS FIGURE 4-3 PAGE 14 OF 27
DRAWN BY:	H. DAVIS
CHECKED BY:	J. DICKEY
APPROVED BY:	J. DICKEY
DATE:	MAY 2025
PROJ. NO.:	328808.0000.0000

NEXTera ENERGY RESOURCES

TRC
63 Marginal Way
4th Floor
Portland, ME 04101
Phone: 207.879.1930

FILE: Excelsior

Coordinate System: NAD 1983 StatePlane New York West FIPS 3103 Feet Map Rotation: 0
Saved By ATDAVIS on 5/5/2025, 10:16:23 AM File Path: T:\1-PROJECTS\NEXTERA\328808.0_Excelsior\2-APRX\Excelsior\Excelsior.aprx Layout Name: Fig_4.3_Tax_Parcels_11x17L_20250207

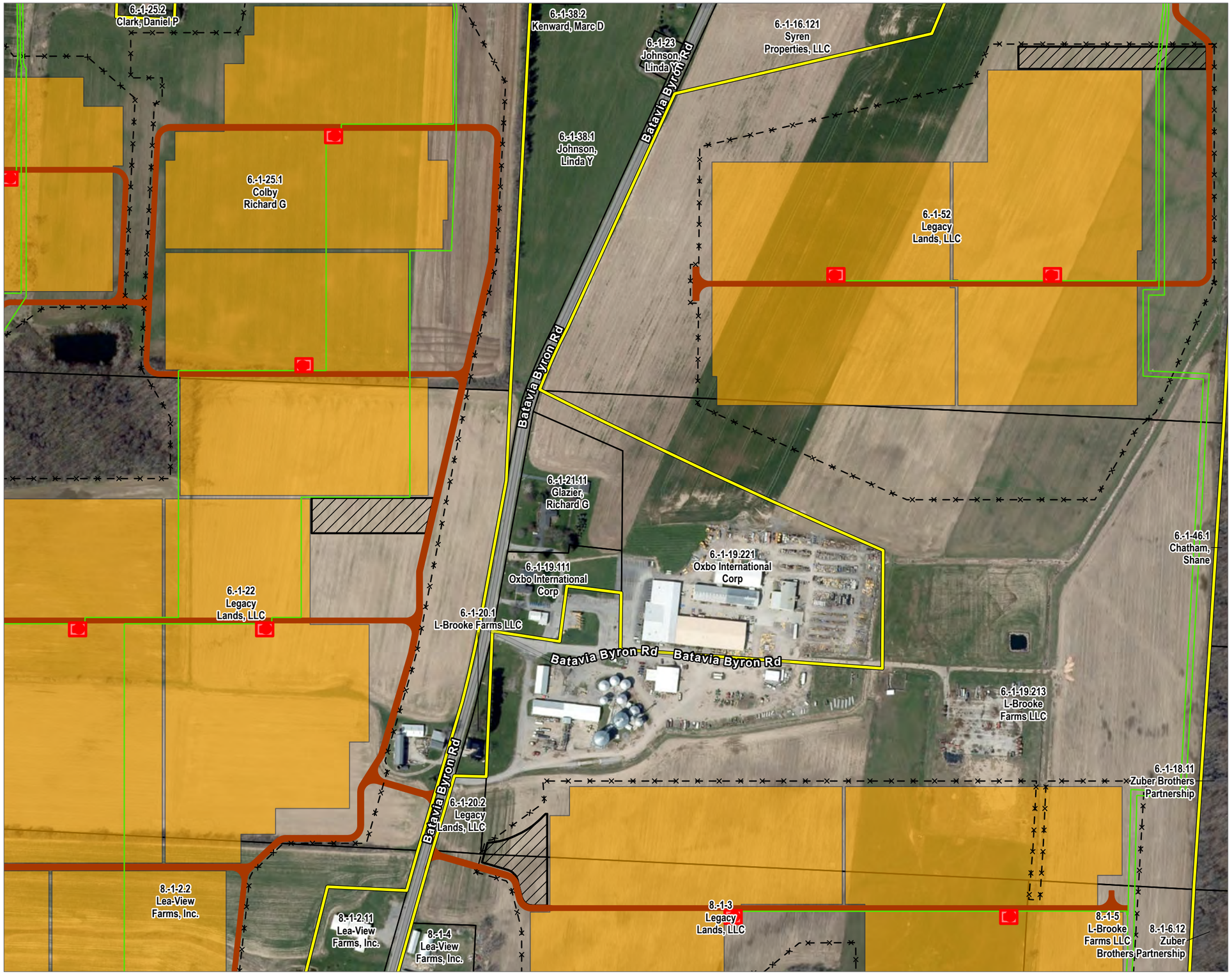

PROJECT AREA
PROPOSED COLLECTION LINE
PROPOSED FENCE LINE
PROPOSED ACCESS ROAD
PROPOSED INVERTERS
PROPOSED SOLAR ARRAY AREA
PROPOSED LAYDOWN YARDS
TAX PARCELS
MUNICIPAL BOUNDARY

BASE MAP: GOOGLE IMAGERY
DATA SOURCES: ESRI, NEXTERA, NYS GIS CLEARINGHOUSE, TRC

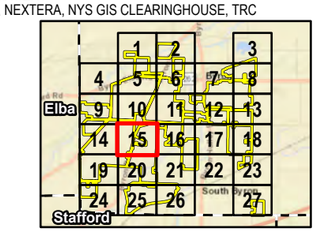

1:4,200
1" = 350'
0 175 350
FEET

PROJECT:	NEXTERA ENERGY EXCELSIOR ENERGY CENTER, LLC TOWN OF BYRON, GENESEE COUNTY, NY
TITLE:	PROJECT COMPONENT LOCATIONS FIGURE 4-3 PAGE 15 OF 27
DRAWN BY: H. DAVIS	PROJ. NO.: 328808.0000.0000
CHECKED BY: J. DICKEY	
APPROVED BY: J. DICKEY	
DATE: MAY 2025	
FILE:	Excelsior

TRC
63 Marginal Way
4th Floor
Portland, ME 04101
Phone: 207.879.1930

Coordinate System: NAD 1983 StatePlane New York West FIPS 3103 Feet Map Rotation: 0
Saved By: MDAVIS on 5/5/2025 10:16:22 AM File Path: T:_PROJECTS\NEXTERA\328808_Excelsior\2-4-PRX\Excelsior\Excelsior.aprx Layout Name: Fig_4-3_Tax_Parcels_11x17L_20250207

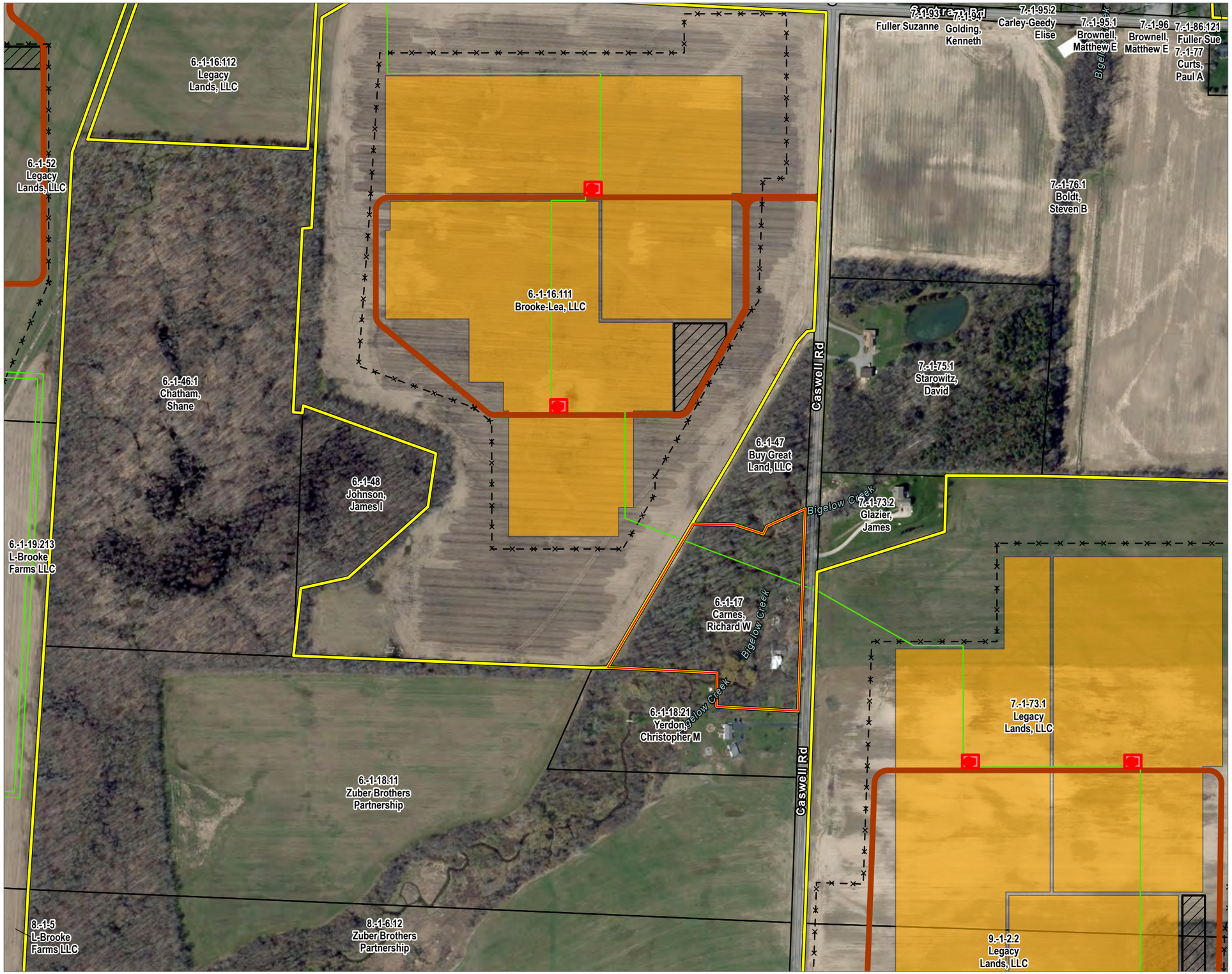

PROJECT AREA
PROPOSED ADDITIONAL PARCELS
PROPOSED COLLECTION LINE
PROPOSED FENCE LINE
PROPOSED ACCESS ROAD
PROPOSED INVERTERS
PROPOSED SOLAR ARRAY AREA
PROPOSED LAYDOWN YARDS
TAX PARCELS
MUNICIPAL BOUNDARY

BASE MAP: GOOGLE IMAGERY
DATA SOURCES: ESRI, NEXTERA, NYS GIS CLEARINGHOUSE, TRC

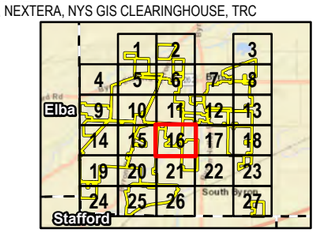

1:4,200
1" = 350'
0 175 350 FEET

PROJECT: NEXTERA ENERGY
EXCELSIOR ENERGY CENTER, LLC
TOWN OF BYRON, GENESEE COUNTY, NY

TITLE: PROJECT COMPONENT LOCATIONS
FIGURE 4-3
PAGE 16 OF 27

DRAWN BY:	H. DAVIS	PROJ. NO.:	328808.0000.0000
CHECKED BY:	J. DICKEY		
APPROVED BY:	J. DICKEY		
DATE:	MAY 2025		

TRC
63 Marginal Way
4th Floor
Portland, ME 04101
Phone: 207.879.1930

FILE: Excelsior

Coordinate System: NAD 1983 StatePlane New York West FIPS 3103 Feet Map Rotation: 0
Saved By: ATOMVS on 5/5/2025 10:16:23 AM File Path: T:\1-PROJECTS\NEXTERA\328808_Excelsior\2-APRX\Excelsior\Excelsior.aprx Layout Name: Fig_4.3_Tax_Parcels_11x17L 20250207

PROJECT AREA
PROPOSED ADDITIONAL PARCELS
PROPOSED COLLECTION LINE
PROPOSED FENCE LINE
PROPOSED ACCESS ROAD
PROPOSED SOLAR ARRAY AREA
PROPOSED LAYDOWN YARDS
TAX PARCELS
MUNICIPAL BOUNDARY

BASE MAP: GOOGLE IMAGERY
DATA SOURCES: ESRI, NEXTERA, NYS GIS CLEARINGHOUSE, TRC

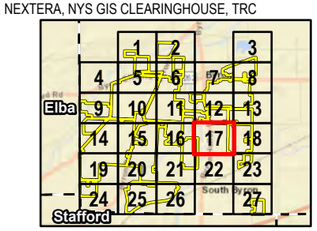

1:4,200
1" = 350'

0 175 350 FEET

PROJECT:	NEXTERA ENERGY EXCELSIOR ENERGY CENTER, LLC TOWN OF BYRON, GENESEE COUNTY, NY
TITLE:	PROJECT COMPONENT LOCATIONS FIGURE 4-3 PAGE 17 OF 27
DRAWN BY: H. DAVIS	PROJ. NO.: 328808.0000.0000
CHECKED BY: J. DICKEY	NEXTera ENERGY RESOURCES
APPROVED BY: J. DICKEY	
DATE: MAY 2025	

TRC
63 Marginal Way
4th Floor
Portland, ME 04101
Phone: 207.879.1930

FILE: Excelsior

Coordinate System: NAD 1983 StatePlane New York West FIPS 3103 Feet, Map Rotation: 0
Saved By: HDAVIS on 5/5/2025, 10:16:23 AM, File Path: T:\PROJECTS\NEXTERA\328808_Excelsior\2-APRX\Excelsior\Excelsior.aprx, Layout Name: Fig_4.3_Tax_Parcels_11x17L_20250207

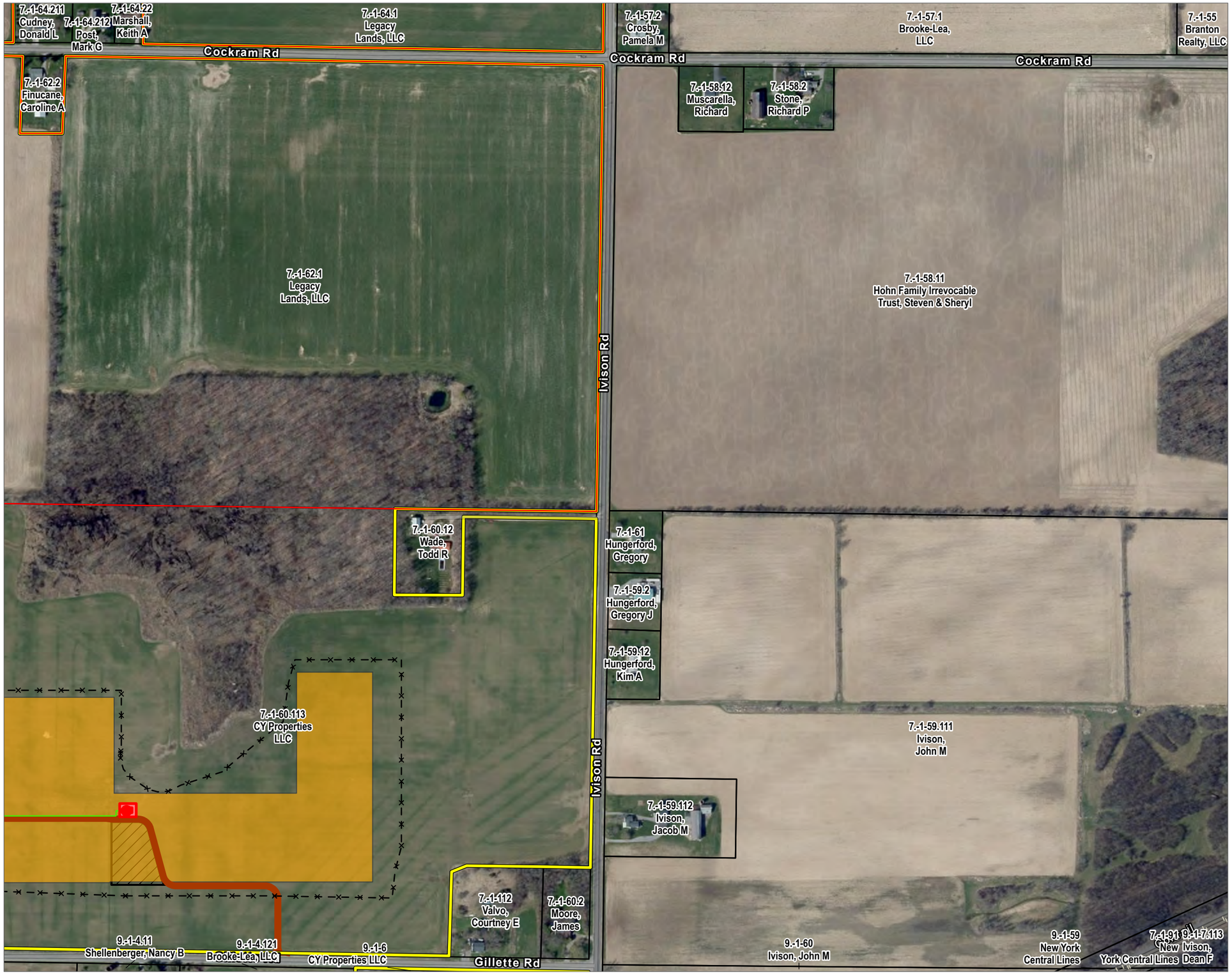

PROJECT AREA
PROPOSED ADDITIONAL PARCELS
PROPOSED COLLECTION LINE
PROPOSED FENCE LINE
PROPOSED ACCESS ROAD
PROPOSED INVERTERS
PROPOSED SOLAR ARRAY AREA
PROPOSED LAYDOWN YARDS
TAX PARCELS
MUNICIPAL BOUNDARY

BASE MAP: GOOGLE IMAGERY
DATA SOURCES: ESRI, NEXTERA, NYS GIS CLEARINGHOUSE, TRC

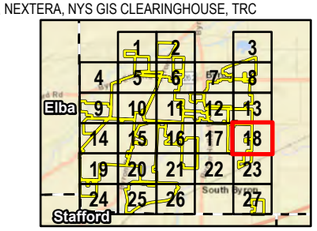

1:4,200
1" = 350'
0 175 350
FEET

PROJECT: NEXTERA ENERGY

EXCELSIOR ENERGY CENTER, LLC
TOWN OF BYRON, GENESEE COUNTY, NY

TITLE: PROJECT COMPONENT LOCATIONS
FIGURE 4-3
PAGE 18 OF 27

DRAWN BY:	H. DAVIS	PROJ. NO.:	328808.0000.0000
CHECKED BY:	J. DICKEY		
APPROVED BY:	J. DICKEY		
DATE:	MAY 2025		

TRC
63 Marginal Way
4th Floor
Portland, ME 04101
Phone: 207.879.1930

FILE: Excelsior

Coordinate System: NAD 1983 StatePlane New York West FIPS 3103 Feet Map Rotation: 0
Saved By: HDAVIS on 5/5/2025, 07:16:22 AM File Path: T:_PROJECTS\NEXTERA\328808_Excelsior\2-4.PRX\Excelsior\Excelsior.aprx Layout Name: Fig_4-3_Tax_Parcels_11x17L_20250207

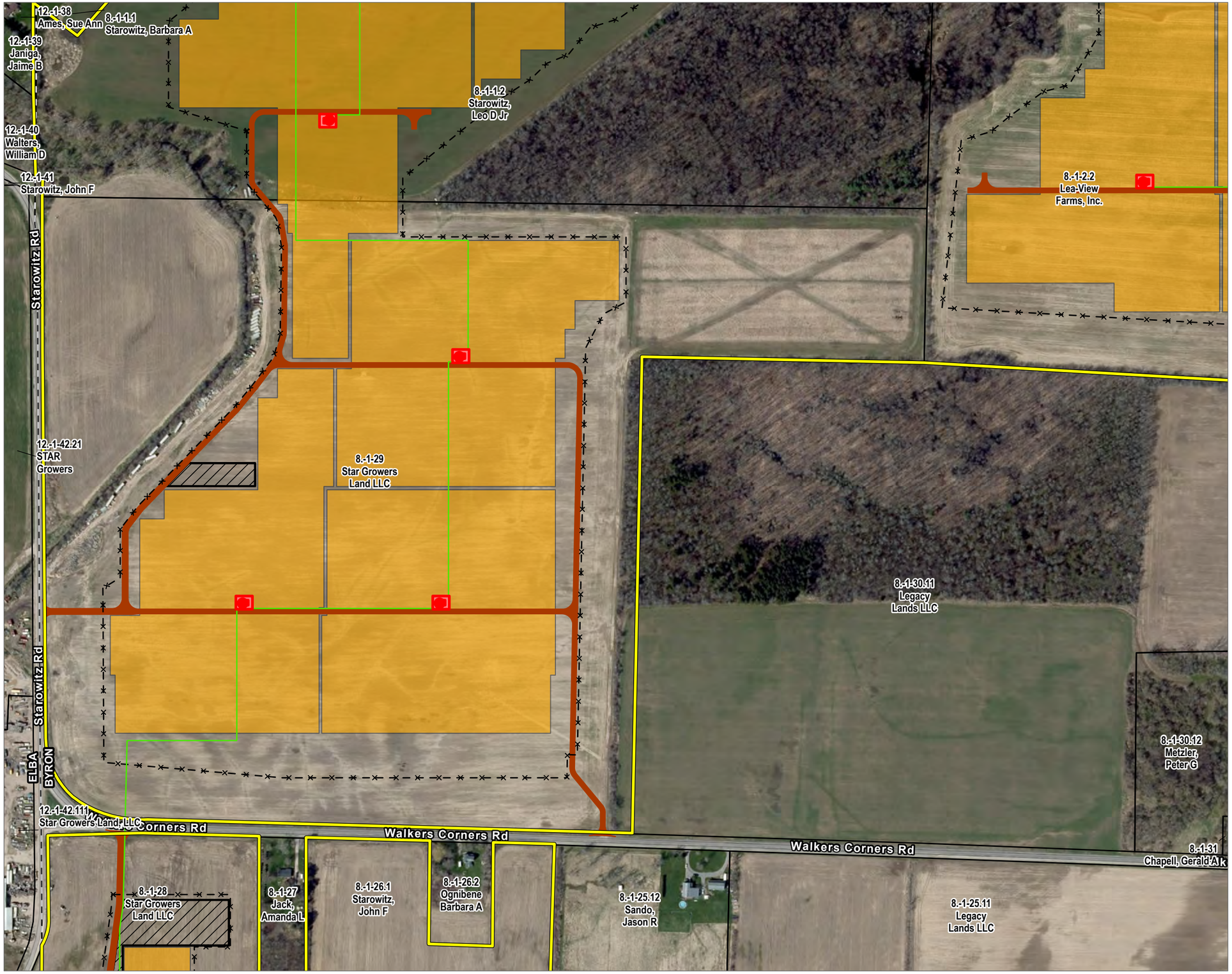

PROJECT AREA
PROPOSED COLLECTION LINE
PROPOSED FENCE LINE
PROPOSED ACCESS ROAD
PROPOSED INVERTERS
PROPOSED SOLAR ARRAY AREA
PROPOSED LAYDOWN YARDS
TAX PARCELS
MUNICIPAL BOUNDARY

BASE MAP: GOOGLE IMAGERY
DATA SOURCES: ESRI, NEXTERA, NYS GIS CLEARINGHOUSE, TRC

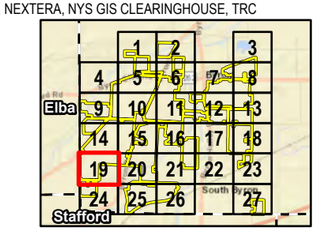

1:4,200
1" = 350'
0 175 350
FEET

PROJECT:	NEXTERA ENERGY EXCELSIOR ENERGY CENTER, LLC TOWN OF BYRON, GENESEE COUNTY, NY
TITLE:	PROJECT COMPONENT LOCATIONS FIGURE 4-3 PAGE 19 OF 27
DRAWN BY:	H. DAVIS
PROJ. NO.:	328808.0000.0000
CHECKED BY:	J. DICKEY
APPROVED BY:	J. DICKEY
DATE:	MAY 2025
FILE:	Excelsior

TRC
63 Marginal Way
4th Floor
Portland, ME 04101
Phone: 207.879.1930

Coordinate System: NAD 1983 StatePlane New York West FIPS 3103 Feet; Map Rotation: 0
Saved By: MDAVIS on 5/5/2025, 10:16:37 AM; File Path: T:\-PROJECTS\NEX-TERA\328808_Excelsior\3-APRX\Excelsior\Excelsior.aprx; Layout Name: Fig_4.3_Tax_Parcels_11x17L_20250207

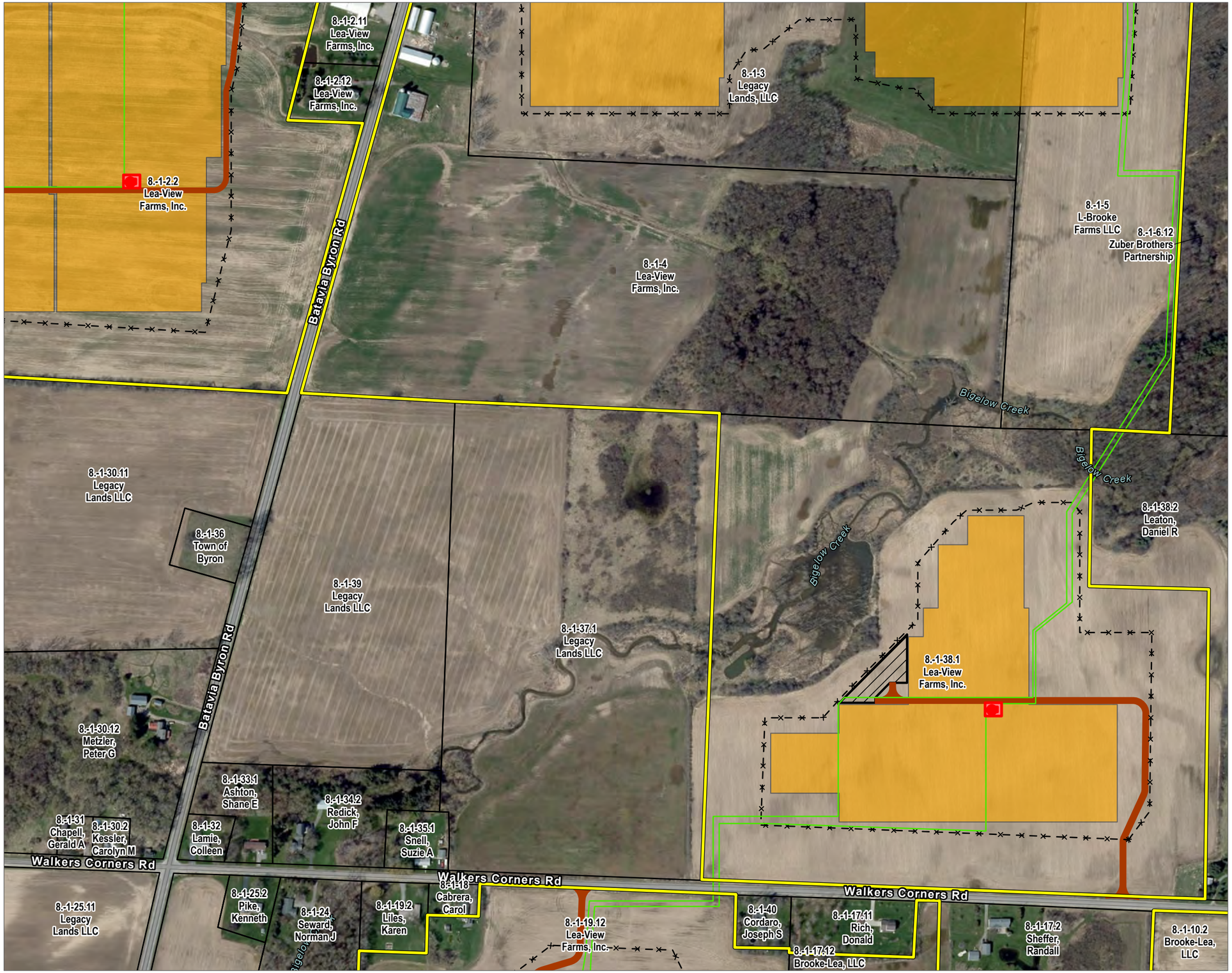

PROJECT AREA
PROPOSED COLLECTION LINE
PROPOSED FENCE LINE
PROPOSED ACCESS ROAD
PROPOSED INVERTERS
PROPOSED SOLAR ARRAY AREA
PROPOSED LAYDOWN YARDS
TAX PARCELS
MUNICIPAL BOUNDARY

BASE MAP: GOOGLE IMAGERY
DATA SOURCES: ESRI, NEXTERA, NYS GIS CLEARINGHOUSE, TRC

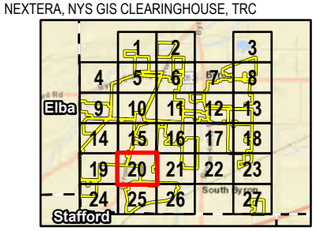

1:4,200
1" = 350'
0 175 350
FEET

PROJECT:	NEXTERA ENERGY EXCELSIOR ENERGY CENTER, LLC TOWN OF BYRON, GENESEE COUNTY, NY
TITLE:	PROJECT COMPONENT LOCATIONS FIGURE 4-3 PAGE 20 OF 27
DRAWN BY:	H. DAVIS
CHECKED BY:	J. DICKEY
APPROVED BY:	J. DICKEY
DATE:	MAY 2025
PROJ. NO.:	328808.0000.0000

NEXTera ENERGY RESOURCES

TRC
63 Marginal Way
4th Floor
Portland, ME 04101
Phone: 207.879.1930

FILE: Excelsior

Coordinate System: NAD 1983 StatePlane New York West FIPS 3103 Feet, Map Rotation: 0
Saved By: HDAVIS on 5/5/2025, 10:16:23 AM, File Path: T:\-PROJECTS\NEXTERA\328808_Excelsior\2-APRX\Excelsior\Excelsior.aprx, Layout Name: Fig_4.3_Tax_Parcels_11x17L_20250207

PROJECT AREA
PROPOSED COLLECTION LINE
PROPOSED FENCE LINE
PROPOSED ACCESS ROAD
PROPOSED INVERTERS
PROPOSED SOLAR ARRAY AREA
PROPOSED LAYDOWN YARDS
TAX PARCELS
MUNICIPAL BOUNDARY

BASE MAP: GOOGLE IMAGERY
DATA SOURCES: ESRI, NEXTERA, NYS GIS CLEARINGHOUSE, TRC

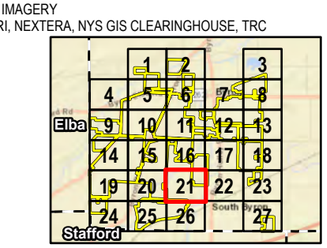

1:4,200
1" = 350'
0 175 350
FEET

PROJECT:	NEXTERA ENERGY EXCELSIOR ENERGY CENTER, LLC TOWN OF BYRON, GENESEE COUNTY, NY
TITLE:	PROJECT COMPONENT LOCATIONS FIGURE 4-3 PAGE 21 OF 27
DRAWN BY:	H. DAVIS
PROJ. NO.:	328808.0000.0000
CHECKED BY:	J. DICKEY
APPROVED BY:	J. DICKEY
DATE:	MAY 2025
FILE:	Excelsior

NEXTera ENERGY RESOURCES

TRC
63 Marginal Way
4th Floor
Portland, ME 04101
Phone: 207.879.1930

Coordinate System: NAD 1983 StatePlane New York West FIPS 3103 Feet, Map Rotation: 0
Saved By: HDAVIS on 5/5/2025, 10:16:23 AM, File Path: T:\1-PROJECTS\NEXTERA\328808_Excelsior\2-APRX\Excelsior\Excelsior.aprx, Layout Name: Fig_4.3_Tax_Parcels_11x17L_20250207

BASE MAP: GOOGLE IMAGERY
DATA SOURCES: ESRI, NEXTERA, NYS GIS CLEARINGHOUSE, TRC

1:4,200
1" = 350'

0 175 350 FEET

PROJECT:	NEXTERA ENERGY EXCELSIOR ENERGY CENTER, LLC TOWN OF BYRON, GENESEE COUNTY, NY
TITLE:	PROJECT COMPONENT LOCATIONS FIGURE 4-3 PAGE 22 OF 27
DRAWN BY: H. DAVIS	PROJ. NO.: 328808.0000.0000
CHECKED BY: J. DICKEY	
APPROVED BY: J. DICKEY	
DATE: MAY 2025	
FILE:	Excelsior

TRC
63 Marginal Way
4th Floor
Portland, ME 04101
Phone: 207.879.1930

Coordinate System: NAD 1983 StatePlane New York West FIPS 3103 Feet, Map Rotation: 0
Saved By: HDAVIS on 5/5/2025, 10:16:23 AM, File Path: T:\1_PROJECTS\NEXTERA\328808.0_Excelsior\2.APRX\Excelsior\Excelsior.aprx, Layout Name: Fig_4.3_Tax_Parcels_11x17L_20250207

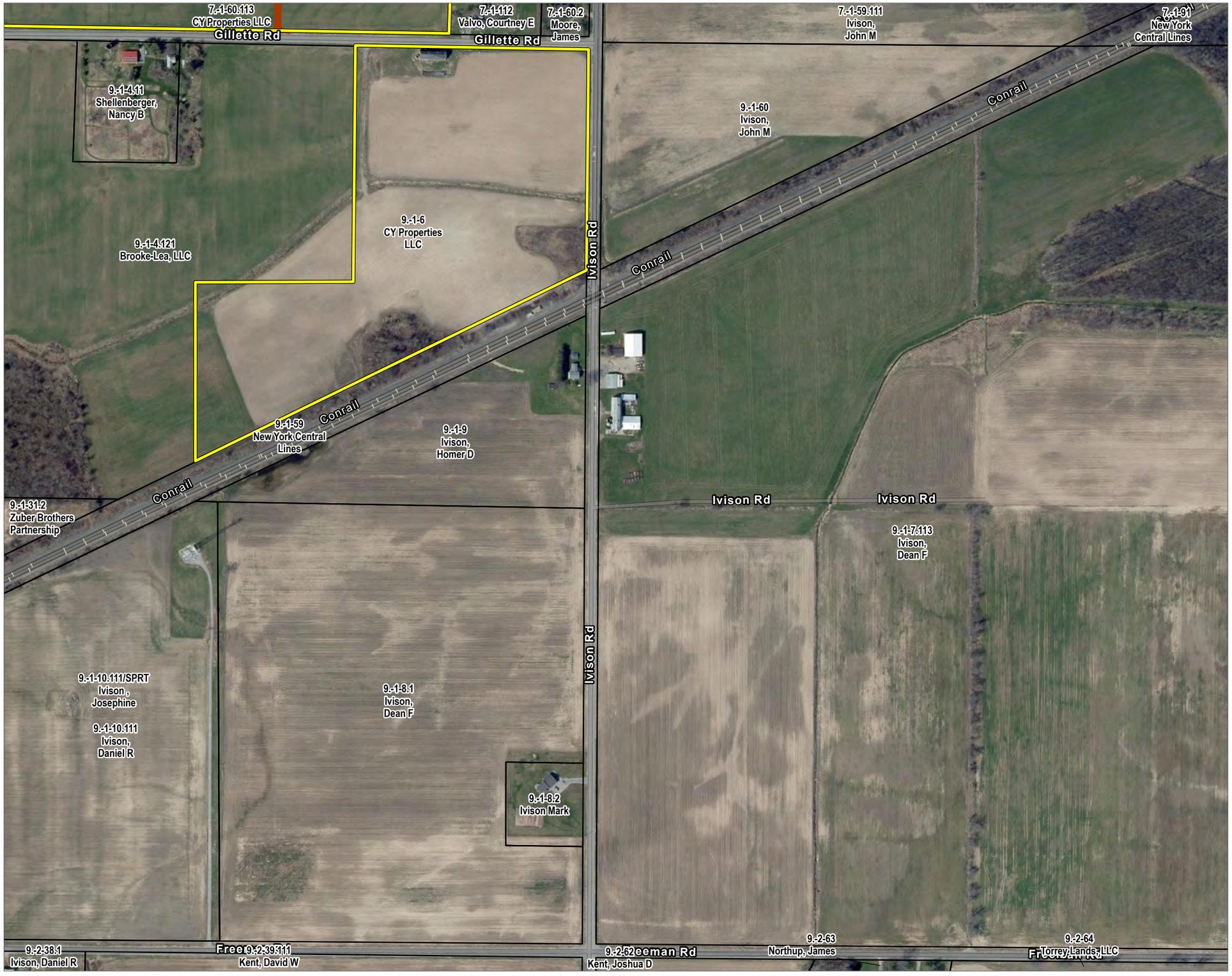

PROJECT AREA
PROPOSED ACCESS ROAD
TAX PARCELS
MUNICIPAL BOUNDARY

BASE MAP: GOOGLE IMAGERY
DATA SOURCES: ESRI, NEXTERA, NYS GIS CLEARINGHOUSE, TRC

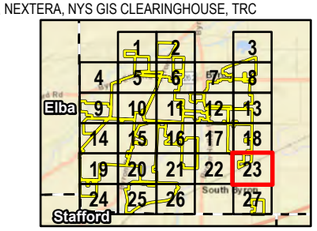

1:4,200
1" = 350'
0 175 350
FEET

PROJECT:	NEXTERA ENERGY EXCELSIOR ENERGY CENTER, LLC TOWN OF BYRON, GENESEE COUNTY, NY
TITLE:	PROJECT COMPONENT LOCATIONS FIGURE 4-3 PAGE 23 OF 27
DRAWN BY: H. DAVIS	PROJ. NO.: 328808.0000.0000
CHECKED BY: J. DICKEY	
APPROVED BY: J. DICKEY	
DATE: MAY 2025	

NEXTera ENERGY RESOURCES

TRC
63 Marginal Way
4th Floor
Portland, ME 04101
Phone: 207.879.1930

FILE: Excelsior

Coordinate System: NAD 1983 StatePlane New York West FIPS 3103 Feet; Map Rotation: 0
Saved By: WDAVIS on 5/5/2025 10:16:21 AM; File Path: T:\1-PROJECTS\NEXTERA\328808_Excelsior\3-4-APPX\Excelsior\Excelsior.aprx; Layout Name: Fig_4.3_Tax_Parcels_11x17L_20250307

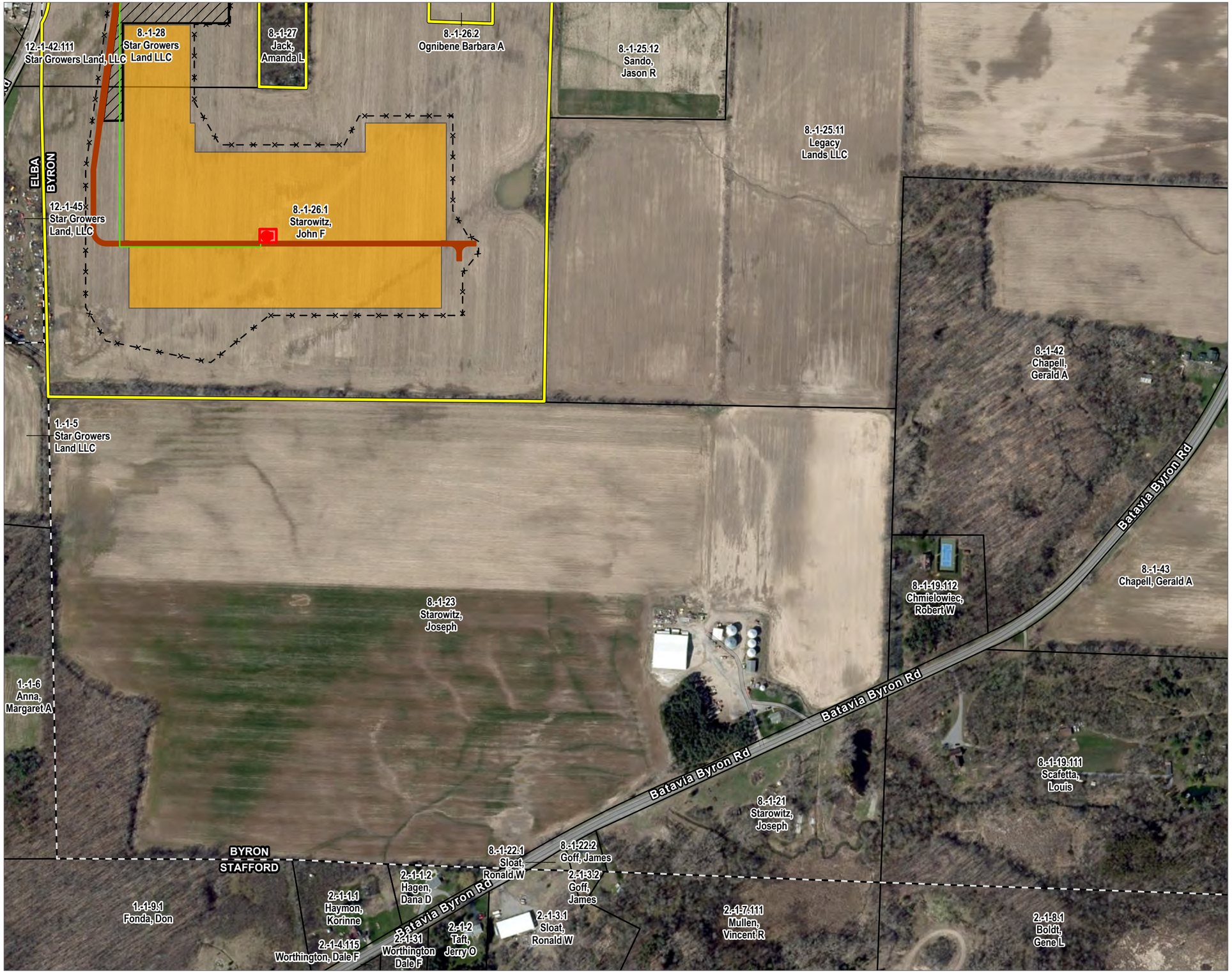

PROJECT AREA
PROPOSED COLLECTION LINE
PROPOSED FENCE LINE
PROPOSED ACCESS ROAD
PROPOSED INVERTERS
PROPOSED SOLAR ARRAY AREA
PROPOSED LAYDOWN YARDS
TAX PARCELS
MUNICIPAL BOUNDARY

BASE MAP: GOOGLE IMAGERY
DATA SOURCES: ESRI, NEXTERA, NYS GIS CLEARINGHOUSE, TRC

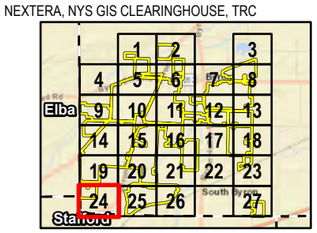

1:4,200
1" = 350'
0 175 350 FEET

PROJECT:	NEXTERA ENERGY EXCELSIOR ENERGY CENTER, LLC TOWN OF BYRON, GENESEE COUNTY, NY
TITLE:	PROJECT COMPONENT LOCATIONS FIGURE 4-3 PAGE 24 OF 27
DRAWN BY: H. DAVIS	PROJ. NO.: 328808.0000.0000
CHECKED BY: J. DICKEY	NEXTera ENERGY RESOURCES
APPROVED BY: J. DICKEY	
DATE: MAY 2025	

TRC
63 Marginal Way
4th Floor
Portland, ME 04101
Phone: 207.879.1930

FILE: Excelsior

Coordinate System: NAD 1983 StatePlane New York West FIPS 3103 Feet, Map Rotation: 0
Saved By: HDAVIS on 5/5/2025, 10:16:23 AM, File Path: T:\PROJECTS\NEXTERA\328808_Excelsior\2-APRX\Excelsior\Excelsior.aprx, Layout Name: Fig_4-3_Tax_Parcels_11x17L_20250207

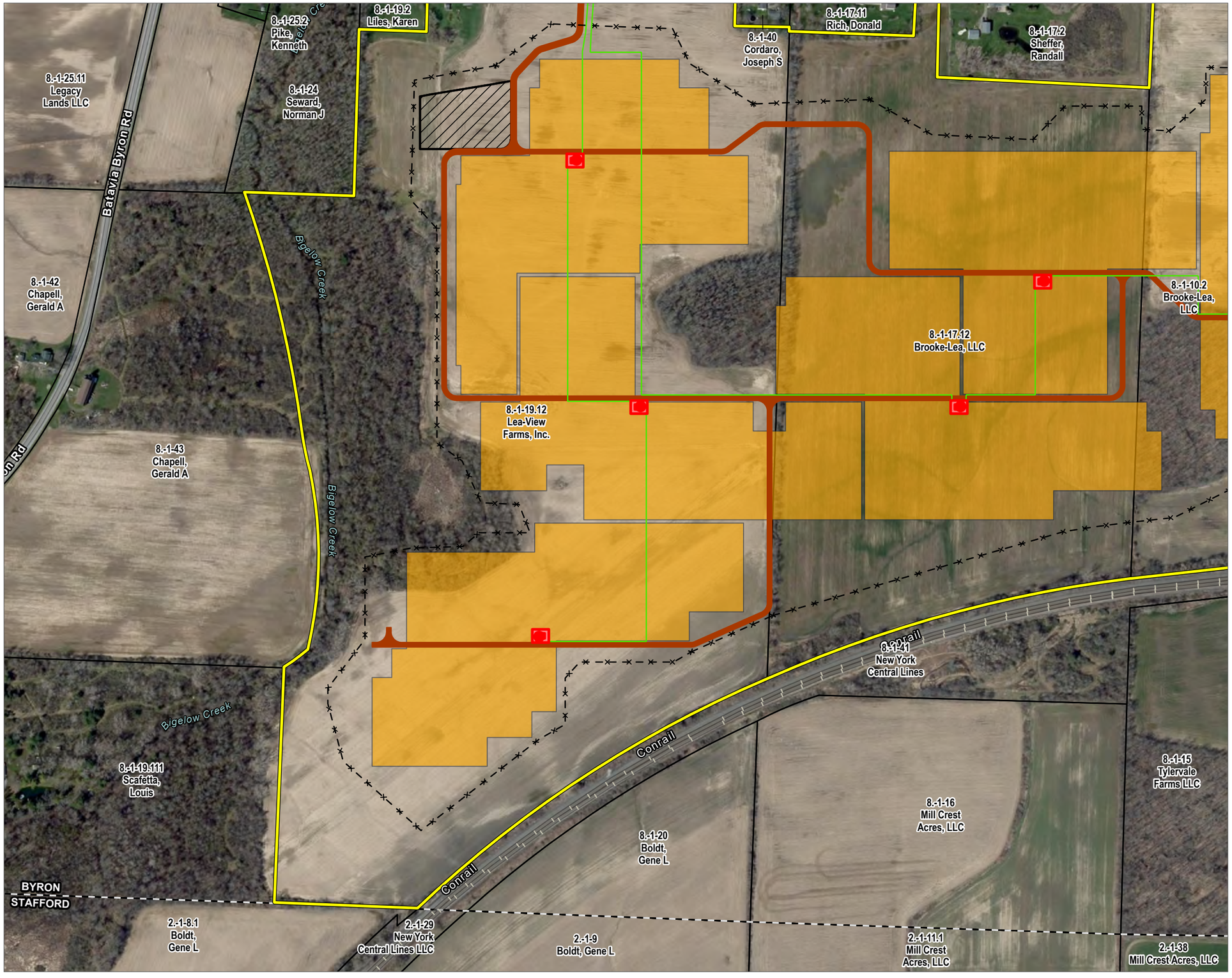

PROJECT AREA
PROPOSED COLLECTION LINE
PROPOSED FENCE LINE
PROPOSED ACCESS ROAD
PROPOSED INVERTERS
PROPOSED SOLAR ARRAY AREA
PROPOSED LAYDOWN YARDS
TAX PARCELS
MUNICIPAL BOUNDARY

BASE MAP: GOOGLE IMAGERY
DATA SOURCES: ESRI, NEXTERA, NYS GIS CLEARINGHOUSE, TRC

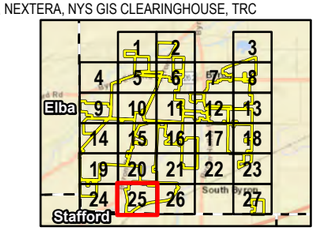

1:4,200
1" = 350'
0 175 350
FEET

PROJECT:	NEXTERA ENERGY EXCELSIOR ENERGY CENTER, LLC TOWN OF BYRON, GENESEE COUNTY, NY
TITLE:	PROJECT COMPONENT LOCATIONS FIGURE 4-3 PAGE 25 OF 27
DRAWN BY: H. DAVIS	PROJ. NO.: 328808.0000.0000
CHECKED BY: J. DICKEY	NEXTera ENERGY RESOURCES
APPROVED BY: J. DICKEY	
DATE: MAY 2025	
TRC	63 Marginal Way 4th Floor Portland, ME 04101 Phone: 207.879.1930
FILE:	Excelsior

Coordinate System: NAD 1983 StatePlane New York West FIPS 3103 Feet Map Rotation: 0
Saved By: MCDAVIS on 5/5/2025 10:10:22 AM File Path: T:\1-PROJECTS\NEXTERA\328808_Excelsior\2-APPX\Excelsior\Excelsior.aprx Layout Name: Fig_4.3_Tax_Parcels_11x17L 20250207

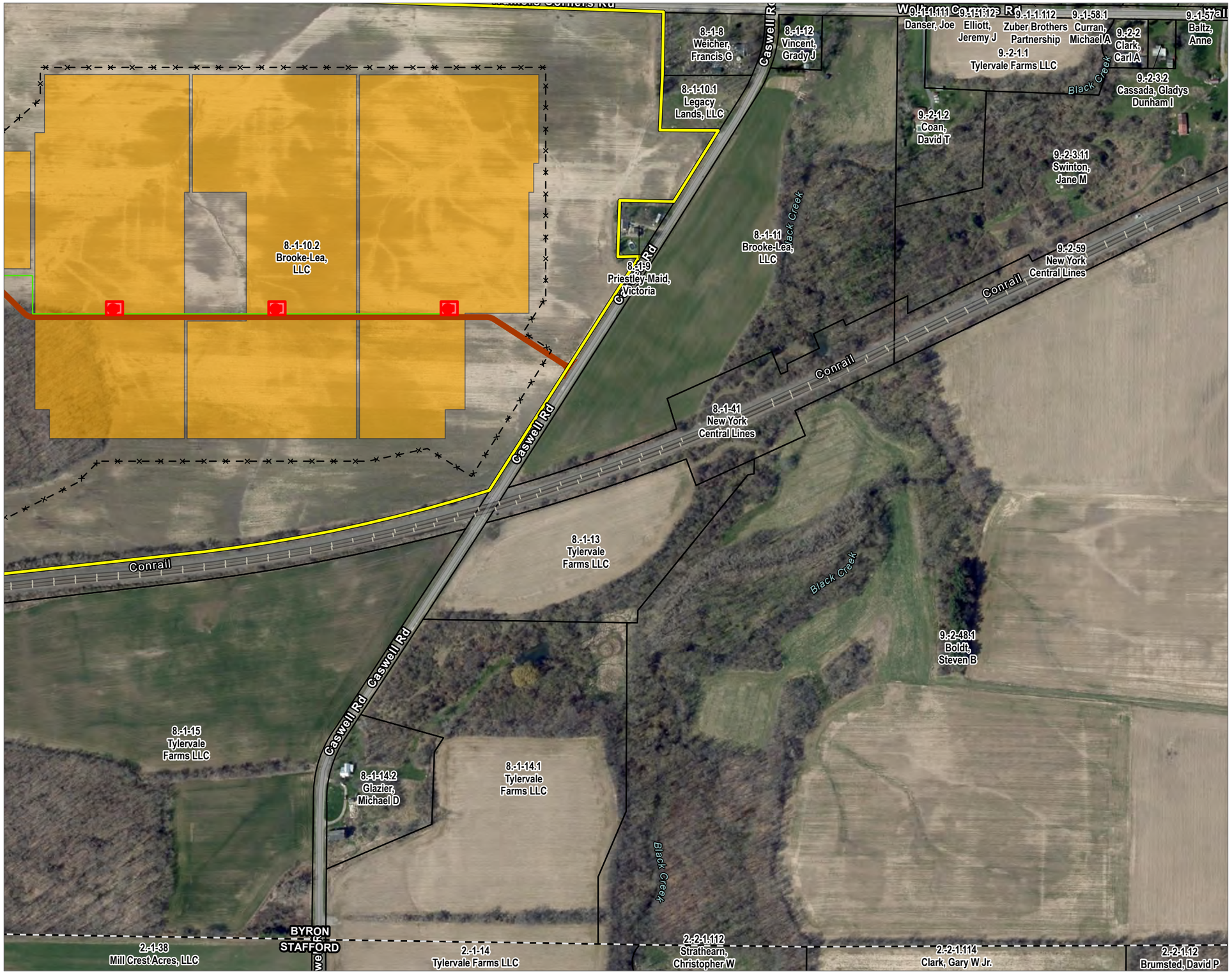

PROJECT AREA
PROPOSED COLLECTION LINE
PROPOSED FENCE LINE
PROPOSED ACCESS ROAD
PROPOSED INVERTERS
PROPOSED SOLAR ARRAY AREA
TAX PARCELS
MUNICIPAL BOUNDARY

BASE MAP: GOOGLE IMAGERY
DATA SOURCES: ESRI, NEXTERA, NYS GIS CLEARINGHOUSE, TRC

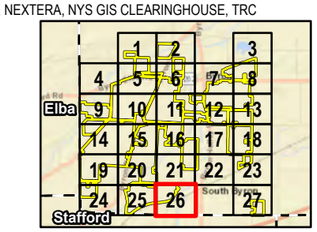

1:4,200
1" = 350'
0 175 350 FEET

PROJECT: NEXTERA ENERGY
EXCELSIOR ENERGY CENTER, LLC
TOWN OF BYRON, GENESEE COUNTY, NY

TITLE: PROJECT COMPONENT LOCATIONS
FIGURE 4-3
PAGE 26 OF 27

DRAWN BY:	H. DAVIS	PROJ. NO.:	328808.0000.0000
CHECKED BY:	J. DICKEY		
APPROVED BY:	J. DICKEY		
DATE:	MAY 2025		

TRC
63 Marginal Way
4th Floor
Portland, ME 04101
Phone: 207.879.1930

FILE: Excelsior

Coordinate System: NAD 1983 StatePlane New York West FIPS 3103 Feet, Map Rotation: 0
Saved By: HDAVIS on 5/5/2025, 10:16:23 AM, File Path: T:\PROJECTS\NEXTERA\328808_Excelsior\2-APRX\Excelsior\Excelsior.aprx, Layout Name: Fig_4-3_Tax_Parcels_11x17L_20250207

PROJECT AREA
TAX PARCELS
MUNICIPAL BOUNDARY

BASE MAP: GOOGLE IMAGERY
DATA SOURCES: ESRI, NEXTERA, NYS GIS CLEARINGHOUSE, TRC

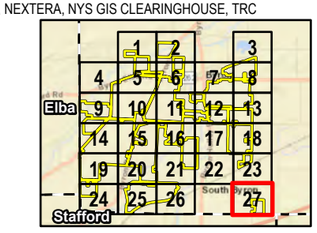

1:4,200
1" = 350'

0 175 350
FEET

PROJECT: **NEXTERA ENERGY**

EXCELSIOR ENERGY CENTER, LLC
TOWN OF BYRON, GENESEE COUNTY, NY

TITLE: **PROJECT COMPONENT LOCATIONS**
FIGURE 4-3
PAGE 27 OF 27

DRAWN BY:	H. DAVIS	PROJ. NO.:	328808.0000.0000
CHECKED BY:	J. DICKEY		
APPROVED BY:	J. DICKEY		
DATE:	MAY 2025		

TRC
63 Marginal Way
4th Floor
Portland, ME 04101
Phone: 207.879.1930

FILE: Excelsior

Coordinate System: NAD 1983 StatePlane New York West FIPS 3103 Feet Map Rotation: 0
Saved By: MDAVIS on 5/5/2025, 10:16:22 AM File Path: T:\-PROJECTS\NEXTERA\328808_Excelsior\2-4PRX\Excelsior\Excelsior.aprx Layout Name: Fig_4.3_Tax_Parcels_11x17L_20250207